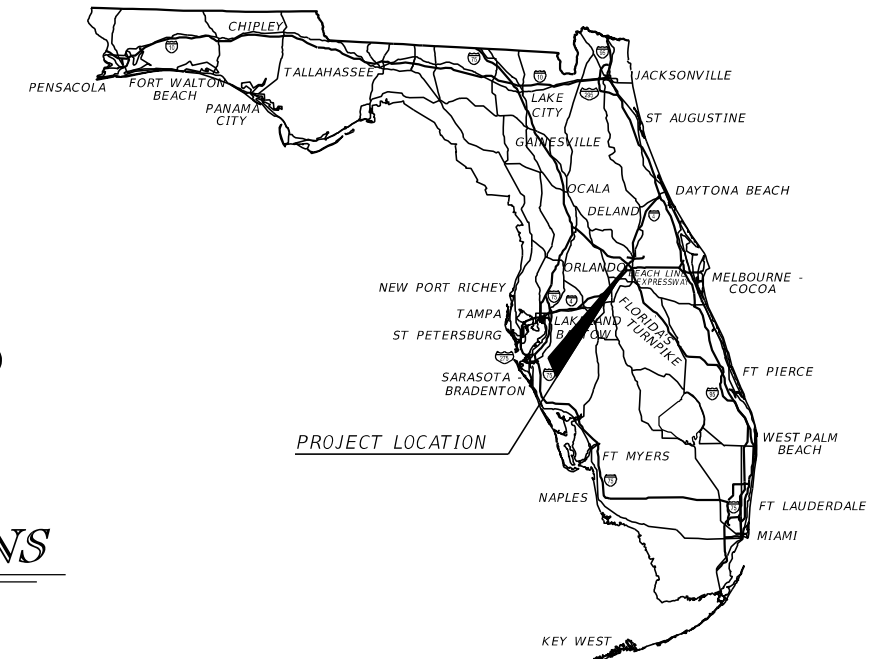


STATE OF FLORIDA
DEPARTMENT OF TRANSPORTATION

CONTRACT PLANS



INDEX OF SIGNING AND PAVEMENT MARKING PLANS

SHEET NO.	SHEET DESCRIPTION
S-1	KEY SHEET
S-2	SIGNATURE SHEET
S-3 - 6A	TABULATION OF QUANTITIES
S-7	GENERAL NOTES
S-8 - S-43	SIGNING AND PAVEMENT MARKING PLAN
S-44 - S-56	GUIDE SIGN WORKSHEET
S-57 - S-84	OVERHEAD SIGN CROSS SECTION

FINANCIAL PROJECT ID 444315-1-52-01

ORANGE COUNTY (75280)

STATE ROAD NO. 400 (I-4)

FROM W. OF SR 482 (SAND LAKE RD) TO W. OF KIRKMAN RD (SR 435)

SIGNING AND PAVEMENT MARKING PLANS

SIGNING AND PAVEMENT MARKING PLANS

ENGINEER OF RECORD:

AARON M. JOHNSON, P.E. NO. 72943
JACOBS ENGINEERING GROUP, INC.
200 S. ORANGE AVENUE, SUITE 900
ORLANDO, FL 32801
(407) 903-5001
CONTRACT NO. C-9187
VENDOR NO. F954081636001

FDOT PROJECT MANAGER:


TODD HELTON, PE

PHASE II (60%) SUBMITTAL PLANS
MARCH 2021

CONSTRUCTION CONTRACT NO.	FISCAL YEAR	SHEET NO.
	22	S-1

THE OFFICIAL RECORD OF THIS SHEET IS THE ELECTRONIC FILE DIGITALLY SIGNED AND SEALED UNDER RULE 61G15-23.004, F.A.C.

THIS ITEM HAS BEEN DIGITALLY
SIGNED AND SEALED BY:




ON THE DATE ADJACENT TO THE SEAL
PRINTED COPIES OF THIS DOCUMENT ARE
NOT CONSIDERED SIGNED AND SEALED
AND THE SIGNATURE MUST BE VERIFIED
ON ANY ELECTRONIC COPIES.

JACOBS ENGINEERING GROUP, INC.
200 S. ORANGE AVENUE, SUITE 900
ORLANDO, FL 32801
AARON M. JOHNSON, P.E. NO. 72943

THE ABOVE NAMED PROFESSIONAL ENGINEER SHALL BE RESPONSIBLE FOR THE
FOLLOWING SHEETS IN ACCORDANCE WITH RULE 61G15-23.004, F.A.C.

SHEET NO	SHEET DESCRIPTION
S-1	KEY SHEET
S-2	SIGNATURE SHEET
S-3 - 6A	TABULATION OF QUANTITIES
S-7	GENERAL NOTES
S-8 - S-43	SIGNING AND PAVEMENT MARKING PLAN
S-44 - S-56	GUIDE SIGN WORKSHEET
S-57 - S-84	OVERHEAD SIGN CROSS SECTION

THIS ITEM HAS BEEN DIGITALLY
SIGNED AND SEALED BY:



ON THE DATE ADJACENT TO THE SEAL
PRINTED COPIES OF THIS DOCUMENT ARE
NOT CONSIDERED SIGNED AND SEALED
AND THE SIGNATURE MUST BE VERIFIED
ON ANY ELECTRONIC COPIES.

OM ENGINEERING SERVICES, INC.
621 E. WASHINGTON STREET, SUITE 8
ORLANDO, FL 32801
HISHAM HUSSEIN DEEB, P.E. NO. 44407

THE ABOVE NAMED PROFESSIONAL ENGINEER SHALL BE RESPONSIBLE FOR THE
FOLLOWING SHEETS IN ACCORDANCE WITH RULE 61G15-23.004, F.A.C.

SHEET NO	SHEET DESCRIPTION
SHEETS TO BE ADDED IN 90% PLANS	

REVISIONS				Engineer of Record: Aaron M. Johnson P.E. License No. 72943 Jacobs Engineering Group, Inc. 200 S. Orange Avenue, Suite 900 Orlando, FL 32801 PH (407) 903-5001	STATE OF FLORIDA DEPARTMENT OF TRANSPORTATION			SHEET NO. S-2
DATE	DESCRIPTION	DATE	DESCRIPTION		ROAD NO.	COUNTY	FINANCIAL PROJECT ID	
					SR 400	ORANGE	444315-1-52-01	

TABULATION OF QUANTITIES

PAY ITEM NO.	DESCRIPTION	UNIT	SHEET NUMBERS																				TOTAL THIS SHEET		GRAND TOTAL			
			S-8		S-9		S-10		S-11		S-12		S-13		S-14		S-15		S-16		S-17		PLAN	FINAL	PLAN	FINAL		
			PLAN	FINAL	PLAN	FINAL	PLAN	FINAL	PLAN	FINAL	PLAN	FINAL	PLAN	FINAL	PLAN	FINAL	PLAN	FINAL	PLAN	FINAL								
700-1-11	SINGLE POST SIGN, F&I GROUND MOUNT, UP TO 12 SF	AS																										
700-1-12	SINGLE POST SIGN, F&I GROUND MOUNT, 12-20 SF	AS																										
700-1-13	SINGLE POST SIGN, F&I GROUND MOUNT, 21-30 SF	AS																										
700-1-14	SINGLE POST SIGN, F&I GROUND MOUNT, 31+ SF	AS																										
700-1-31	SINGLE POST SIGN, F&I BRIDGE MOUNT INDEX 11870/700-012, UP TO 12 SF	AS																										
700-1-32	SINGLE POST SIGN, F&I BRIDGE MOUNT INDEX 11870/700-012, 12-20 SF	AS																										
700-1-50	SINGLE POST SIGN, RELOCATE	AS																										
700-1-60	SINGLE POST SIGN, REMOVE	AS																										
700-2-14	MULTI-POST SIGN, F&I GROUND MOUNT, 31-50 SF	AS																										
700-2-16	MULTI-POST SIGN, F&I GROUND MOUNT, 101-200 SF	AS																										
700-2-17	MULTI-POST SIGN, F&I GROUND MOUNT, 201-300 SF	AS																										
700-2-50	MULTI-POST SIGN, RELOCATE	AS																										
700-2-50	MULTI-POST SIGN, RELOCATE	AS																										
700-3-206	SIGN PANEL, F&I OVERHEAD MOUNT, 101-200 SF	EA																										
700-3-207	SIGN PANEL, F&I OVERHEAD MOUNT, 201-300 SF	EA																										
700-3-208	SIGN PANEL, F&I OVERHEAD MOUNT, 301-400 SF	EA																										
700-3-209	SIGN PANEL, F&I OVERHEAD MOUNT, 401-500 SF	EA																										
700-3-210	SIGN PANEL, F&I OVERHEAD MOUNT, 501-600 SF	EA																										
700-3-211	SIGN PANEL, F&I OVERHEAD MOUNT, 600 SF AND GREATER	EA																										
700-4-112	OVERHEAD STATIC SIGN STRUCTURE, F&I, CANTILEVER, 21-30 FT	EA																										
700-4-114	OVERHEAD STATIC SIGN STRUCTURE, F&I, CANTILEVER, 41-50 FT	EA																										
700-4-124	OVERHEAD STATIC SIGN STRUCTURE, FURNISH & INSTALL, SPAN, 41-50 FT	EA																										
700-4-125	OVERHEAD STATIC SIGN STRUCTURE, FURNISH & INSTALL, SPAN, 51-100 FT	EA																										
700-4-126	OVERHEAD STATIC SIGN STRUCTURE, F&I, SPAN, 101-150 FT	EA																										
700-4-140	OVERHEAD STATIC SIGN STRUCTURE, FURNISH & INSTALL, OVERPASS BRIDGE MOUNT	EA																										
700-4-610	OVERHEAD STATIC SIGN STRUCTURE, REMOVE CANTILEVER	EA																										
700-4-620	OVERHEAD STATIC SIGN STRUCTURE, REMOVE SPAN	EA																										
704-1-1	TUBULAR MARKER, DURABLE, 36" WHITE POST	EA																										
705-10-1	OBJECT MARKER, TYPE 1	EA																										
705-10-3	OBJECT MARKER, TYPE 3	EA																										
710-90	PAINTED PAVEMENT MARKINGS, FINAL SURFACE	LS																										
*	RAISED PAVEMENT MARKER																											
*	WHITE/RED	EA																										
*	YELLOW/RED	EA																										
*	PAINTED PAVEMENT MARKINGS, STANDARD, WHITE, SOLID, 6"	GM																										
*	PAINTED PAVEMENT MARKINGS, STANDARD, WHITE, SOLID, 1/C, 8"	GM																										
*	PAINTED PAVEMENT MARKINGS, STANDARD, WHITE, SOLID, URBAN ISLAND, 8"	GM																										
*	PAINTED PAVEMENT MARKINGS, STANDARD, WHITE, SOLID, 1/C, 12"	GM																										
*	PAINTED PAVEMENT MARKINGS, STANDARD, WHITE, SOLID, CW, 12"	LF																										
*	PAINTED PAVEMENT MARKINGS, STANDARD, WHITE, SOLID, DIAGNOL OR CHEVRON, 18"	LF																										
*	PAINTED PAVEMENT MARKINGS, STANDARD, WHITE, SOLID, STOP LINE, 24"	LF																										
*	PAINTED PAVEMENT MARKINGS, STANDARD, WHITE, SOLID, CROSSWALK, 24"	LF																										
*	PAINTED PAVEMENT MARKINGS, STANDARD, WHITE, 3-9 SKIP, 6"	GM																										
*	PAINTED PAVEMENT MARKINGS, STANDARD, WHITE, 10-30 SKIP, 6"	GM																										
*	PAINTED PAVEMENT MARKINGS, STANDARD, WHITE, 2-4 DOTTED GUIDELINE, 6"	GM																										
*	PAINTED PAVEMENT MARKINGS, STANDARD, WHITE, MESSAGE	EA																										
*	PAINTED PAVEMENT MARKINGS, STANDARD, WHITE, ARROW	EA																										
*	PAINTED PAVEMENT MARKINGS, STANDARD, WHITE, ISLAND NOSE	SF																										
*	PAINTED PAVEMENT MARKINGS, STANDARD, YELLOW, SOLID, 6"	GM																										
*	PAINTED PAVEMENT MARKINGS, STANDARD, YELLOW, SOLID, URBAN ISLAND, 8"	GM																										
*	PAINTED PAVEMENT MARKINGS, STANDARD, YELLOW, SOLID, DIAGNOL OR CHEVRON, 18"	LF																										
*	PAINTED PAVEMENT MARKINGS, STANDARD, YELLOW, 6-10 DOTTED EXTENSION, 6"	GM																										
*	PAINTED PAVEMENT MARKINGS, STANDARD, YELLOW, ISLAND NOSE	SF																										
711-11-103	THERMOPLASTIC, STANDARD, WHITE, SOLID, 12" FOR INTERCHANGE MARKINGS	GM																										
711-11-123	THERMOPLASTIC, STANDARD, WHITE, SOLID, 12" FOR CROSSWALK AND ROUNDABOUT	LF																										
711-11-124	THERMOPLASTIC, STANDARD, WHITE, SOLID, 18" FOR DIAGONALS AND CHEVRONS	LF																										

* THESE QUANTITIES ARE PAID FOR UNDER PAINTED PAVEMENT MARKINGS (FINAL SURFACE), LUMP SUM - ITEM NO. 710-90. THE QUANTITIES SHOWN ARE FOR ONE APPLICATION; SEE SPECIFICATION 710 FOR THE NUMBER OF APPLICATIONS REQUIRED.

REVISIONS DATE DESCRIPTION DATE DESCRIPTION				Engineer of Record: Aaron M. Johnson P.E. License No. 72943 Jacobs Engineering Group, Inc. 200 S. Orange Avenue, Suite 900 Orlando, FL 32801 PH (407) 903-5001	STATE OF FLORIDA DEPARTMENT OF TRANSPORTATION			TABULATION OF QUANTITIES	SHEET NO. S-3	
ROAD NO.		COUNTY			FINANCIAL PROJECT ID					
SR 400		ORANGE			444315-1-52-01					

THE OFFICIAL RECORD OF THIS SHEET IS THE ELECTRONIC FILE DIGITALLY SIGNED AND SEALED UNDER RULE 61G15-23.004, F.A.C.

TABULATION OF QUANTITIES

PAY ITEM NO.	DESCRIPTION	UNIT	SHEET NUMBERS																				TOTAL THIS SHEET		GRAND TOTAL		
			S-8		S-9		S-10		S-11		S-12		S-13		S-14		S-15		S-16		S-17		PLAN	FINAL	PLAN	FINAL	
			PLAN	FINAL	PLAN	FINAL	PLAN	FINAL	PLAN	FINAL	PLAN	FINAL	PLAN	FINAL	PLAN	FINAL	PLAN	FINAL	PLAN	FINAL							
711-11-125	THERMOPLASTIC, STANDARD, WHITE, SOLID, 24" FOR STOP LINE	LF																									
	THERMOPLASTIC, STANDARD, WHITE, SOLID, 24" FOR CROSSWALK	LF																									
711-11-141	THERMOPLASTIC, STANDARD, WHITE, 2-4 DOTTED GUIDELINE, 6"	GM																									
711-11-160	THERMOPLASTIC, STANDARD, WHITE, MESSAGE OR SYMBOL	EA																									
711-11-170	THERMOPLASTIC, STANDARD, WHITE, ARROW	EA																									
711-11-224	THERMOPLASTIC, STANDARD, YELLOW, SOLID, 18" FOR DIAGONAL OR CHEVRON	LF																									
711-16-101	THERMOPLASTIC, STANDARD-OTHER SURFACES, WHITE, SOLID, 6"	GM																									
711-16-102	THERMOPLASTIC, STANDARD-OTHER SURFACES, WHITE, SOLID, 8"	GM																									
711-16-131	THERMOPLASTIC, STANDARD-OTHER SURFACES, WHITE, SKIP, 6", 10-30 SKIP	GM																									
	THERMOPLASTIC, STANDARD-OTHER SURFACES, WHITE, SKIP, 6", 3-9 LANE DROP	GM																									
711-16-201	THERMOPLASTIC, STANDARD-OTHER SURFACES, YELLOW, SOLID, 6"	GM																									
711-16-202	THERMOPLASTIC, STANDARD-OTHER SURFACES, YELLOW, SOLID, 8"	GM																									
711-16-241	THERMOPLASTIC, STANDARD-OTHER SURFACES, YELLOW, 6-10 GAP EXTENSION, 6"	GM																									

* THESE QUANTITIES ARE PAID FOR UNDER PAINTED PAVEMENT MARKINGS (FINAL SURFACE), LUMP SUM - ITEM NO. 710-90. THE QUANTITIES SHOWN ARE FOR ONE APPLICATION; SEE SPECIFICATION 710 FOR THE NUMBER OF APPLICATIONS REQUIRED.

REVISIONS <table border="1"> <thead> <tr> <th>DATE</th> <th>DESCRIPTION</th> <th>DATE</th> <th>DESCRIPTION</th> </tr> </thead> <tbody> <tr> <td> </td> <td> </td> <td> </td> <td> </td> </tr> </tbody> </table>				DATE	DESCRIPTION	DATE	DESCRIPTION					Engineer of Record: Aaron M. Johnson P.E. License No. 72943 Jacobs Engineering Group, Inc. 200 S. Orange Avenue, Suite 900 Orlando, FL 32801 PH (407) 903-5001			STATE OF FLORIDA DEPARTMENT OF TRANSPORTATION <table border="1"> <thead> <tr> <th>ROAD NO.</th> <th>COUNTY</th> <th>FINANCIAL PROJECT ID</th> </tr> </thead> <tbody> <tr> <td>SR 400</td> <td>ORANGE</td> <td>444315-1-52-01</td> </tr> </tbody> </table>			ROAD NO.	COUNTY	FINANCIAL PROJECT ID	SR 400	ORANGE	444315-1-52-01	TABULATION OF QUANTITIES				SHEET NO. S-3A
DATE	DESCRIPTION	DATE	DESCRIPTION																									
ROAD NO.	COUNTY	FINANCIAL PROJECT ID																										
SR 400	ORANGE	444315-1-52-01																										

TABULATION OF QUANTITIES

PAY ITEM NO.	DESCRIPTION	UNIT	SHEET NUMBERS																				TOTAL THIS SHEET		GRAND TOTAL	
			S-18		S-19		S-20		S-21		S-22		S-23		S-24		S-25		S-26		S-27		PLAN	FINAL	PLAN	FINAL
			PLAN	FINAL	PLAN	FINAL	PLAN	FINAL	PLAN	FINAL	PLAN	FINAL	PLAN	FINAL	PLAN	FINAL	PLAN	FINAL	PLAN	FINAL						
700-1-11	SINGLE POST SIGN, F&I GROUND MOUNT, UP TO 12 SF	AS																								
700-1-12	SINGLE POST SIGN, F&I GROUND MOUNT, 12-20 SF	AS																								
700-1-13	SINGLE POST SIGN, F&I GROUND MOUNT, 21-30 SF	AS																								
700-1-14	SINGLE POST SIGN, F&I GROUND MOUNT, 31+ SF	AS																								
700-1-31	SINGLE POST SIGN, F&I BRIDGE MOUNT INDEX 11870/700-012, UP TO 12 SF	AS																								
700-1-32	SINGLE POST SIGN, F&I BRIDGE MOUNT INDEX 11870/700-012, 12-20 SF	AS																								
700-1-50	SINGLE POST SIGN, RELOCATE	AS																								
700-1-60	SINGLE POST SIGN, REMOVE	AS																								
700-2-14	MULTI-POST SIGN, F&I GROUND MOUNT, 31-50 SF	AS																								
700-2-16	MULTI-POST SIGN, F&I GROUND MOUNT, 101-200 SF	AS																								
700-2-17	MULTI- POST SIGN, F&I GROUND MOUNT, 201-300 SF	AS																								
700-2-50	MULTI-POST SIGN, RELOCATE	AS																								
700-2-50	MULTI-POST SIGN, RELOCATE	AS																								
700-3-206	SIGN PANEL, F&I OVERHEAD MOUNT, 101-200 SF	EA																								
700-3-207	SIGN PANEL, F&I OVERHEAD MOUNT, 201-300 SF	EA																								
700-3-208	SIGN PANEL, F&I OVERHEAD MOUNT, 301-400 SF	EA																								
700-3-209	SIGN PANEL, F&I OVERHEAD MOUNT, 401-500 SF	EA																								
700-3-210	SIGN PANEL, F&I OVERHEAD MOUNT, 501-600 SF	EA																								
700-3-211	SIGN PANEL, F&I OVERHEAD MOUNT, 600 SF AND GREATER	EA																								
700-4-112	OVERHEAD STATIC SIGN STRUCTURE, F&I, CANTILEVER, 21-30 FT	EA																								
700-4-114	OVERHEAD STATIC SIGN STRUCTURE, F&I, CANTILEVER, 41-50 FT	EA																								
700-4-124	OVERHEAD STATIC SIGN STRUCTURE, FURNISH & INSTALL, SPAN, 41-50 FT	EA																								
700-4-125	OVERHEAD STATIC SIGN STRUCTURE, FURNISH & INSTALL, SPAN, 51-100 FT	EA																								
700-4-126	OVERHEAD STATIC SIGN STRUCTURE, F&I, SPAN, 101-150 FT	EA																								
700-4-140	OVERHEAD STATIC SIGN STRUCTURE, FURNISH & INSTALL, OVERPASS BRIDGE MOUNT	EA																								
700-4-610	OVERHEAD STATIC SIGN STRUCTURE, REMOVE CANTILEVER	EA																								
700-4-620	OVERHEAD STATIC SIGN STRUCTURE, REMOVE SPAN	EA																								
704-1-1	TUBULAR MARKER, DURABLE, 36" WHITE POST	EA																								
705-10-1	OBJECT MARKER, TYPE 1	EA																								
705-10-3	OBJECT MARKER, TYPE 3	EA																								
710-90	PAINTED PAVEMENT MARKINGS, FINAL SURFACE	LS																								
*	RAISED PAVEMENT MARKER																									
*	WHITE/RED	EA																								
*	YELLOW/RED	EA																								
*	PAINTED PAVEMENT MARKINGS, STANDARD, WHITE, SOLID, 6"	GM																								
*	PAINTED PAVEMENT MARKINGS, STANDARD, WHITE, SOLID, 1/2", 8"	GM																								
*	PAINTED PAVEMENT MARKINGS, STANDARD, WHITE, SOLID, URBAN ISLAND, 8"	GM																								
*	PAINTED PAVEMENT MARKINGS, STANDARD, WHITE, SOLID, 1/2", 12"	GM																								
*	PAINTED PAVEMENT MARKINGS, STANDARD, WHITE, SOLID, CW, 12"	LF																								
*	PAINTED PAVEMENT MARKINGS, STANDARD, WHITE, SOLID, DIAGNOL OR CHEVRON, 18"	LF																								
*	PAINTED PAVEMENT MARKINGS, STANDARD, WHITE, SOLID, STOP LINE, 24"	LF																								
*	PAINTED PAVEMENT MARKINGS, STANDARD, WHITE, SOLID, CROSSWALK, 24"	LF																								
*	PAINTED PAVEMENT MARKINGS, STANDARD, WHITE, 3-9 SKIP, 6"	GM																								
*	PAINTED PAVEMENT MARKINGS, STANDARD, WHITE, 10-30 SKIP, 6"	GM																								
*	PAINTED PAVEMENT MARKINGS, STANDARD, WHITE, 2-4 DOTTED GUIDELINE, 6"	GM																								
*	PAINTED PAVEMENT MARKINGS, STANDARD, WHITE, MESSAGE	EA																								
*	PAINTED PAVEMENT MARKINGS, STANDARD, WHITE, ARROW	EA																								
*	PAINTED PAVEMENT MARKINGS, STANDARD, WHITE, ISLAND NOSE	SF																								
*	PAINTED PAVEMENT MARKINGS, STANDARD, YELLOW, SOLID, 6"	GM																								
*	PAINTED PAVEMENT MARKINGS, STANDARD, YELLOW, SOLID, URBAN ISLAND, 8"	GM																								
*	PAINTED PAVEMENT MARKINGS, STANDARD, YELLOW, SOLID, DIAGNOL OR CHEVRON, 18"	LF																								
*	PAINTED PAVEMENT MARKINGS, STANDARD, YELLOW, 6-10 DOTTED EXTENSION, 6"	GM																								
*	PAINTED PAVEMENT MARKINGS, STANDARD, YELLOW, ISLAND NOSE	SF																								
711-11-103	THERMOPLASTIC, STANDARD, WHITE, SOLID, 12" FOR INTERCHANGE MARKINGS	GM																								
711-11-123	THERMOPLASTIC, STANDARD, WHITE, SOLID, 12" FOR CROSSWALK AND ROUNDABOUT	LF																								
711-11-124	THERMOPLASTIC, STANDARD, WHITE, SOLID, 18" FOR DIAGONALS AND CHEVRONS	LF																								

* THESE QUANTITIES ARE PAID FOR UNDER PAINTED PAVEMENT MARKINGS (FINAL SURFACE), LUMP SUM - ITEM NO. 710-90. THE QUANTITIES SHOWN ARE FOR ONE APPLICATION; SEE SPECIFICATION 710 FOR THE NUMBER OF APPLICATIONS REQUIRED.

REVISIONS				Engineer of Record: Aaron M. Johnson P.E. License No. 72943 Jacobs Engineering Group, Inc. 200 S. Orange Avenue, Suite 900 Orlando, FL 32801 PH (407) 903-5001	STATE OF FLORIDA DEPARTMENT OF TRANSPORTATION			TABULATION OF QUANTITIES	SHEET NO.
DATE	DESCRIPTION	DATE	DESCRIPTION		ROAD NO.	COUNTY	FINANCIAL PROJECT ID		S-4
				SR 400	ORANGE	444315-1-52-01			

THE OFFICIAL RECORD OF THIS SHEET IS THE ELECTRONIC FILE DIGITALLY SIGNED AND SEALED UNDER RULE 61G15-23.004, F.A.C.

TABULATION OF QUANTITIES

PAY ITEM NO.	DESCRIPTION	UNIT	SHEET NUMBERS																				TOTAL THIS SHEET		GRAND TOTAL	
			S-28		S-29		S-30		S-31		S-32		S-33		S-34		S-35		S-36		S-37		PLAN	FINAL	PLAN	FINAL
			PLAN	FINAL	PLAN	FINAL	PLAN	FINAL	PLAN	FINAL	PLAN	FINAL	PLAN	FINAL	PLAN	FINAL	PLAN	FINAL	PLAN	FINAL						
700-1-11	SINGLE POST SIGN, F&I GROUND MOUNT, UP TO 12 SF	AS																								
700-1-12	SINGLE POST SIGN, F&I GROUND MOUNT, 12-20 SF	AS																								
700-1-13	SINGLE POST SIGN, F&I GROUND MOUNT, 21-30 SF	AS																								
700-1-14	SINGLE POST SIGN, F&I GROUND MOUNT, 31+ SF	AS																								
700-1-31	SINGLE POST SIGN, F&I BRIDGE MOUNT INDEX 11870/700-012, UP TO 12 SF	AS																								
700-1-32	SINGLE POST SIGN, F&I BRIDGE MOUNT INDEX 11870/700-012, 12-20 SF	AS																								
700-1-50	SINGLE POST SIGN, RELOCATE	AS																								
700-1-60	SINGLE POST SIGN, REMOVE	AS																								
700-2-14	MULTI-POST SIGN, F&I GROUND MOUNT, 31-50 SF	AS																								
700-2-16	MULTI-POST SIGN, F&I GROUND MOUNT, 101-200 SF	AS																								
700-2-17	MULTI- POST SIGN, F&I GROUND MOUNT, 201-300 SF	AS																								
700-2-50	MULTI-POST SIGN, RELOCATE	AS																								
700-2-50	MULTI-POST SIGN, RELOCATE	AS																								
700-3-206	SIGN PANEL, F&I OVERHEAD MOUNT, 101-200 SF	EA																								
700-3-207	SIGN PANEL, F&I OVERHEAD MOUNT, 201-300 SF	EA																								
700-3-208	SIGN PANEL, F&I OVERHEAD MOUNT, 301-400 SF	EA																								
700-3-209	SIGN PANEL, F&I OVERHEAD MOUNT, 401-500 SF	EA																								
700-3-210	SIGN PANEL, F&I OVERHEAD MOUNT, 501-600 SF	EA																								
700-3-211	SIGN PANEL, F&I OVERHEAD MOUNT, 600 SF AND GREATER	EA																								
700-4-112	OVERHEAD STATIC SIGN STRUCTURE, F&I, CANTILEVER, 21-30 FT	EA																								
700-4-114	OVERHEAD STATIC SIGN STRUCTURE, F&I, CANTILEVER, 41-50 FT	EA																								
700-4-124	OVERHEAD STATIC SIGN STRUCTURE, FURNISH & INSTALL, SPAN, 41-50 FT	EA																								
700-4-125	OVERHEAD STATIC SIGN STRUCTURE, FURNISH & INSTALL, SPAN, 51-100 FT	EA																								
700-4-126	OVERHEAD STATIC SIGN STRUCTURE, F&I, SPAN, 101-150 FT	EA																								
700-4-140	OVERHEAD STATIC SIGN STRUCTURE, FURNISH & INSTALL, OVERPASS BRIDGE MOUNT	EA																								
700-4-610	OVERHEAD STATIC SIGN STRUCTURE, REMOVE CANTILEVER	EA																								
700-4-620	OVERHEAD STATIC SIGN STRUCTURE, REMOVE SPAN	EA																								
704-1-1	TUBULAR MARKER, DURABLE, 36" WHITE POST	EA																								
705-10-1	OBJECT MARKER, TYPE 1	EA																								
705-10-3	OBJECT MARKER, TYPE 3	EA																								
710-90	PAINTED PAVEMENT MARKINGS, FINAL SURFACE	LS																								
*	RAISED PAVEMENT MARKER																									
*	WHITE/RED	EA																								
*	YELLOW/RED	EA																								
*	PAINTED PAVEMENT MARKINGS, STANDARD, WHITE, SOLID, 6"	GM																								
*	PAINTED PAVEMENT MARKINGS, STANDARD, WHITE, SOLID, 1/C, 8"	GM																								
*	PAINTED PAVEMENT MARKINGS, STANDARD, WHITE, SOLID, URBAN ISLAND, 8"	GM																								
*	PAINTED PAVEMENT MARKINGS, STANDARD, WHITE, SOLID, 1/C, 12"	GM																								
*	PAINTED PAVEMENT MARKINGS, STANDARD, WHITE, SOLID, CW, 12"	LF																								
*	PAINTED PAVEMENT MARKINGS, STANDARD, WHITE, SOLID, DIAGNOL OR CHEVRON, 18"	LF																								
*	PAINTED PAVEMENT MARKINGS, STANDARD, WHITE, SOLID, STOP LINE, 24"	LF																								
*	PAINTED PAVEMENT MARKINGS, STANDARD, WHITE, SOLID, CROSSWALK, 24"	LF																								
*	PAINTED PAVEMENT MARKINGS, STANDARD, WHITE, 3-9 SKIP, 6"	GM																								
*	PAINTED PAVEMENT MARKINGS, STANDARD, WHITE, 10-30 SKIP, 6"	GM																								
*	PAINTED PAVEMENT MARKINGS, STANDARD, WHITE, 2-4 DOTTED GUIDELINE, 6"	GM																								
*	PAINTED PAVEMENT MARKINGS, STANDARD, WHITE, MESSAGE	EA																								
*	PAINTED PAVEMENT MARKINGS, STANDARD, WHITE, ARROW	EA																								
*	PAINTED PAVEMENT MARKINGS, STANDARD, WHITE, ISLAND NOSE	SF																								
*	PAINTED PAVEMENT MARKINGS, STANDARD, YELLOW, SOLID, 6"	GM																								
*	PAINTED PAVEMENT MARKINGS, STANDARD, YELLOW, SOLID, URBAN ISLAND, 8"	GM																								
*	PAINTED PAVEMENT MARKINGS, STANDARD, YELLOW, SOLID, DIAGNOL OR CHEVRON, 18"	LF																								
*	PAINTED PAVEMENT MARKINGS, STANDARD, YELLOW, 6-10 DOTTED EXTENSION, 6"	GM																								
*	PAINTED PAVEMENT MARKINGS, STANDARD, YELLOW, ISLAND NOSE	SF																								
711-11-103	THERMOPLASTIC, STANDARD, WHITE, SOLID, 12" FOR INTERCHANGE MARKINGS	GM																								
711-11-123	THERMOPLASTIC, STANDARD, WHITE, SOLID, 12" FOR CROSSWALK AND ROUNDABOUT	LF																								
711-11-124	THERMOPLASTIC, STANDARD, WHITE, SOLID, 18" FOR DIAGONALS AND CHEVRONS	LF																								

* THESE QUANTITIES ARE PAID FOR UNDER PAINTED PAVEMENT MARKINGS (FINAL SURFACE), LUMP SUM - ITEM NO. 710-90. THE QUANTITIES SHOWN ARE FOR ONE APPLICATION; SEE SPECIFICATION 710 FOR THE NUMBER OF APPLICATIONS REQUIRED.

REVISIONS		DATE		DESCRIPTION		Engineer of Record: Aaron M. Johnson P.E. License No. 72943 Jacobs Engineering Group, Inc. 200 S. Orange Avenue, Suite 900 Orlando, FL 32801 PH (407) 903-5001	STATE OF FLORIDA DEPARTMENT OF TRANSPORTATION			TABULATION OF QUANTITIES	SHEET NO. S-5
DATE	DESCRIPTION	DATE	DESCRIPTION	ROAD NO.	COUNTY		FINANCIAL PROJECT ID				
				SR 400	ORANGE		444315-1-52-01				

THE OFFICIAL RECORD OF THIS SHEET IS THE ELECTRONIC FILE DIGITALLY SIGNED AND SEALED UNDER RULE 61G15-23.004, F.A.C.

TABULATION OF QUANTITIES

PAY ITEM NO.	DESCRIPTION	UNIT	SHEET NUMBERS																				TOTAL THIS SHEET		GRAND TOTAL			
			S-28		S-29		S-30		S-31		S-32		S-33		S-34		S-35		S-36		S-37		PLAN	FINAL	PLAN	FINAL		
			PLAN	FINAL	PLAN	FINAL	PLAN	FINAL	PLAN	FINAL	PLAN	FINAL	PLAN	FINAL	PLAN	FINAL	PLAN	FINAL	PLAN	FINAL								
711-11-125	THERMOPLASTIC, STANDARD, WHITE, SOLID, 24" FOR STOP LINE	LF																										
	THERMOPLASTIC, STANDARD, WHITE, SOLID, 24" FOR CROSSWALK	LF																										
711-11-141	THERMOPLASTIC, STANDARD, WHITE, 2-4 DOTTED GUIDELINE, 6"	GM																										
711-11-160	THERMOPLASTIC, STANDARD, WHITE, MESSAGE OR SYMBOL	EA																										
711-11-170	THERMOPLASTIC, STANDARD, WHITE, ARROW	EA																										
711-11-224	THERMOPLASTIC, STANDARD, YELLOW, SOLID, 18" FOR DIAGONAL OR CHEVRON	LF																										
711-16-101	THERMOPLASTIC, STANDARD-OTHER SURFACES, WHITE, SOLID, 6"	GM																										
711-16-102	THERMOPLASTIC, STANDARD-OTHER SURFACES, WHITE, SOLID, 8"	GM																										
711-16-131	THERMOPLASTIC, STANDARD-OTHER SURFACES, WHITE, SKIP, 6", 10-30 SKIP	GM																										
	THERMOPLASTIC, STANDARD-OTHER SURFACES, WHITE, SKIP, 6", 3-9 LANE DROP	GM																										
711-16-201	THERMOPLASTIC, STANDARD-OTHER SURFACES, YELLOW, SOLID, 6"	GM																										
711-16-202	THERMOPLASTIC, STANDARD-OTHER SURFACES, YELLOW, SOLID, 8"	GM																										
711-16-241	THERMOPLASTIC, STANDARD-OTHER SURFACES, YELLOW, 6-10 GAP EXTENSION, 6"	GM																										

* THESE QUANTITIES ARE PAID FOR UNDER PAINTED PAVEMENT MARKINGS (FINAL SURFACE), LUMP SUM - ITEM NO. 710-90. THE QUANTITIES SHOWN ARE FOR ONE APPLICATION; SEE SPECIFICATION 710 FOR THE NUMBER OF APPLICATIONS REQUIRED.

<table border="1"> <thead> <tr> <th colspan="4">REVISIONS</th> </tr> <tr> <th>DATE</th> <th>DESCRIPTION</th> <th>DATE</th> <th>DESCRIPTION</th> </tr> </thead> <tbody> <tr> <td> </td> <td> </td> <td> </td> <td> </td> </tr> </tbody> </table>				REVISIONS				DATE	DESCRIPTION	DATE	DESCRIPTION					Engineer of Record: Aaron M. Johnson P.E. License No. 72943 Jacobs Engineering Group, Inc. 200 S. Orange Avenue, Suite 900 Orlando, FL 32801 PH (407) 903-5001			STATE OF FLORIDA DEPARTMENT OF TRANSPORTATION			TABULATION OF QUANTITIES		SHEET NO. S-5A	
REVISIONS																									
DATE	DESCRIPTION	DATE	DESCRIPTION																						
ROAD NO.		COUNTY		FINANCIAL PROJECT ID																					
SR 400		ORANGE		444315-1-52-01																					

THE OFFICIAL RECORD OF THIS SHEET IS THE ELECTRONIC FILE DIGITALLY SIGNED AND SEALED UNDER RULE 61G15-23.004, F.A.C.

TABULATION OF QUANTITIES

PAY ITEM NO.	DESCRIPTION	UNIT	SHEET NUMBERS																				TOTAL THIS SHEET		GRAND TOTAL		
			S-38		S-39		S-40		S-41		S-42		S-43														
			PLAN	FINAL	PLAN	FINAL	PLAN	FINAL	PLAN	FINAL	PLAN	FINAL	PLAN	FINAL	PLAN	FINAL	PLAN	FINAL	PLAN	FINAL	PLAN	FINAL	PLAN	FINAL			
700-1-11	SINGLE POST SIGN, F&I GROUND MOUNT, UP TO 12 SF	AS																									
700-1-12	SINGLE POST SIGN, F&I GROUND MOUNT, 12-20 SF	AS																									
700-1-13	SINGLE POST SIGN, F&I GROUND MOUNT, 21-30 SF	AS																									
700-1-14	SINGLE POST SIGN, F&I GROUND MOUNT, 31+ SF	AS																									
700-1-31	SINGLE POST SIGN, F&I BRIDGE MOUNT INDEX 11870/700-012, UP TO 12 SF	AS																									
700-1-32	SINGLE POST SIGN, F&I BRIDGE MOUNT INDEX 11870/700-012, 12-20 SF	AS																									
700-1-50	SINGLE POST SIGN, RELOCATE	AS																									
700-1-60	SINGLE POST SIGN, REMOVE	AS																									
700-2-14	MULTI-POST SIGN, F&I GROUND MOUNT, 31-50 SF	AS																									
700-2-16	MULTI-POST SIGN, F&I GROUND MOUNT, 101-200 SF	AS																									
700-2-17	MULTI- POST SIGN, F&I GROUND MOUNT, 201-300 SF	AS																									
700-2-50	MULTI-POST SIGN, RELOCATE	AS																									
700-2-50	MULTI-POST SIGN, RELOCATE	AS																									
700-3-206	SIGN PANEL, F&I OVERHEAD MOUNT, 101-200 SF	EA																									
700-3-207	SIGN PANEL, F&I OVERHEAD MOUNT, 201-300 SF	EA																									
700-3-208	SIGN PANEL, F&I OVERHEAD MOUNT, 301-400 SF	EA																									
700-3-209	SIGN PANEL, F&I OVERHEAD MOUNT, 401-500 SF	EA																									
700-3-210	SIGN PANEL, F&I OVERHEAD MOUNT, 501-600 SF	EA																									
700-3-211	SIGN PANEL, F&I OVERHEAD MOUNT, 600 SF AND GREATER	EA																									
700-4-112	OVERHEAD STATIC SIGN STRUCTURE, F&I, CANTILEVER, 21-30 FT	EA																									
700-4-114	OVERHEAD STATIC SIGN STRUCTURE, F&I, CANTILEVER, 41-50 FT	EA																									
700-4-124	OVERHEAD STATIC SIGN STRUCTURE, FURNISH & INSTALL, SPAN, 41-50 FT	EA																									
700-4-125	OVERHEAD STATIC SIGN STRUCTURE, FURNISH & INSTALL, SPAN, 51-100 FT	EA																									
700-4-126	OVERHEAD STATIC SIGN STRUCTURE, F&I, SPAN, 101-150 FT	EA																									
700-4-140	OVERHEAD STATIC SIGN STRUCTURE, FURNISH & INSTALL, OVERPASS BRIDGE MOUNT	EA																									
700-4-610	OVERHEAD STATIC SIGN STRUCTURE, REMOVE CANTILEVER	EA																									
700-4-620	OVERHEAD STATIC SIGN STRUCTURE, REMOVE SPAN	EA																									
704-1-1	TUBULAR MARKER, DURABLE, 36" WHITE POST	EA																									
705-10-1	OBJECT MARKER, TYPE 1	EA																									
705-10-3	OBJECT MARKER, TYPE 3	EA																									
710-90	PAINTED PAVEMENT MARKINGS, FINAL SURFACE	LS																									
*	RAISED PAVEMENT MARKER																										
*	WHITE/RED	EA																									
*	YELLOW/RED	EA																									
*	PAINTED PAVEMENT MARKINGS, STANDARD, WHITE, SOLID, 6"	GM																									
*	PAINTED PAVEMENT MARKINGS, STANDARD, WHITE, SOLID, 1/C, 8"	GM																									
*	PAINTED PAVEMENT MARKINGS, STANDARD, WHITE, SOLID, URBAN ISLAND, 8"	GM																									
*	PAINTED PAVEMENT MARKINGS, STANDARD, WHITE, SOLID, 1/C, 12"	GM																									
*	PAINTED PAVEMENT MARKINGS, STANDARD, WHITE, SOLID, CW, 12"	LF																									
*	PAINTED PAVEMENT MARKINGS, STANDARD, WHITE, SOLID, DIAGNOL OR CHEVRON, 18"	LF																									
*	PAINTED PAVEMENT MARKINGS, STANDARD, WHITE, SOLID, STOP LINE, 24"	LF																									
*	PAINTED PAVEMENT MARKINGS, STANDARD, WHITE, SOLID, CROSSWALK, 24"	LF																									
*	PAINTED PAVEMENT MARKINGS, STANDARD, WHITE, 3-9 SKIP, 6"	GM																									
*	PAINTED PAVEMENT MARKINGS, STANDARD, WHITE, 10-30 SKIP, 6"	GM																									
*	PAINTED PAVEMENT MARKINGS, STANDARD, WHITE, 2-4 DOTTED GUIDELINE, 6"	GM																									
*	PAINTED PAVEMENT MARKINGS, STANDARD, WHITE, MESSAGE	EA																									
*	PAINTED PAVEMENT MARKINGS, STANDARD, WHITE, ARROW	EA																									
*	PAINTED PAVEMENT MARKINGS, STANDARD, WHITE, ISLAND NOSE	SF																									
*	PAINTED PAVEMENT MARKINGS, STANDARD, YELLOW, SOLID, 6"	GM																									
*	PAINTED PAVEMENT MARKINGS, STANDARD, YELLOW, SOLID, URBAN ISLAND, 8"	GM																									
*	PAINTED PAVEMENT MARKINGS, STANDARD, YELLOW, SOLID, DIAGNOL OR CHEVRON, 18"	LF																									
*	PAINTED PAVEMENT MARKINGS, STANDARD, YELLOW, 6-10 DOTTED EXTENSION, 6"	GM																									
*	PAINTED PAVEMENT MARKINGS, STANDARD, YELLOW, ISLAND NOSE	SF																									
711-11-103	THERMOPLASTIC, STANDARD, WHITE, SOLID, 12" FOR INTERCHANGE MARKINGS	GM																									
711-11-123	THERMOPLASTIC, STANDARD, WHITE, SOLID, 12" FOR CROSSWALK AND ROUNDABOUT	LF																									
711-11-124	THERMOPLASTIC, STANDARD, WHITE, SOLID, 18" FOR DIAGONALS AND CHEVRONS	LF																									

* THESE QUANTITIES ARE PAID FOR UNDER PAINTED PAVEMENT MARKINGS (FINAL SURFACE), LUMP SUM - ITEM NO. 710-90. THE QUANTITIES SHOWN ARE FOR ONE APPLICATION; SEE SPECIFICATION 710 FOR THE NUMBER OF APPLICATIONS REQUIRED.

REVISIONS				Engineer of Record: Aaron M. Johnson P.E. License No. 72943 Jacobs Engineering Group, Inc. 200 S. Orange Avenue, Suite 900 Orlando, FL 32801 PH (407) 903-5001	STATE OF FLORIDA DEPARTMENT OF TRANSPORTATION			TABULATION OF QUANTITIES	SHEET NO.
DATE	DESCRIPTION	DATE	DESCRIPTION		ROAD NO.	COUNTY	FINANCIAL PROJECT ID		S-6
					SR 400	ORANGE	444315-1-52-01		

THE OFFICIAL RECORD OF THIS SHEET IS THE ELECTRONIC FILE DIGITALLY SIGNED AND SEALED UNDER RULE 61G15-23.004, F.A.C.

TABULATION OF QUANTITIES

PAY ITEM NO.	DESCRIPTION	UNIT	SHEET NUMBERS																				TOTAL THIS SHEET		GRAND TOTAL	
			S-38		S-39		S-40		S-41		S-42		S-43													
			PLAN	FINAL	PLAN	FINAL	PLAN	FINAL	PLAN	FINAL	PLAN	FINAL	PLAN	FINAL	PLAN	FINAL	PLAN	FINAL	PLAN	FINAL	PLAN	FINAL	PLAN	FINAL		
711-11-125	THERMOPLASTIC, STANDARD, WHITE, SOLID, 24" FOR STOP LINE	LF																								
	THERMOPLASTIC, STANDARD, WHITE, SOLID, 24" FOR CROSSWALK	LF																								
711-11-141	THERMOPLASTIC, STANDARD, WHITE, 2-4 DOTTED GUIDELINE, 6"	GM																								
711-11-160	THERMOPLASTIC, STANDARD, WHITE, MESSAGE OR SYMBOL	EA																								
711-11-170	THERMOPLASTIC, STANDARD, WHITE, ARROW	EA																								
711-11-224	THERMOPLASTIC, STANDARD, YELLOW, SOLID, 18" FOR DIAGONAL OR CHEVRON	LF																								
711-16-101	THERMOPLASTIC, STANDARD-OTHER SURFACES, WHITE, SOLID, 6"	GM																								
711-16-102	THERMOPLASTIC, STANDARD-OTHER SURFACES, WHITE, SOLID, 8"	GM																								
711-16-131	THERMOPLASTIC, STANDARD-OTHER SURFACES, WHITE, SKIP, 6", 10-30 SKIP	GM																								
	THERMOPLASTIC, STANDARD-OTHER SURFACES, WHITE, SKIP, 6", 3-9 LANE DROP	GM																								
711-16-201	THERMOPLASTIC, STANDARD-OTHER SURFACES, YELLOW, SOLID, 6"	GM																								
711-16-202	THERMOPLASTIC, STANDARD-OTHER SURFACES, YELLOW, SOLID, 8"	GM																								
711-16-241	THERMOPLASTIC, STANDARD-OTHER SURFACES, YELLOW, 6-10 GAP EXTENSION, 6"	GM																								

* THESE QUANTITIES ARE PAID FOR UNDER PAINTED PAVEMENT MARKINGS (FINAL SURFACE), LUMP SUM - ITEM NO. 710-90. THE QUANTITIES SHOWN ARE FOR ONE APPLICATION; SEE SPECIFICATION 710 FOR THE NUMBER OF APPLICATIONS REQUIRED.

REVISIONS				Engineer of Record: Aaron M. Johnson P.E. License No. 72943 Jacobs Engineering Group, Inc. 200 S. Orange Avenue, Suite 900 Orlando, FL 32801 PH (407) 903-5001			STATE OF FLORIDA DEPARTMENT OF TRANSPORTATION			TABULATION OF QUANTITIES		SHEET NO.
DATE	DESCRIPTION	DATE	DESCRIPTION				ROAD NO.	COUNTY	FINANCIAL PROJECT ID			S-6A
							SR 400	ORANGE	444315-1-52-01			

THE OFFICIAL RECORD OF THIS SHEET IS THE ELECTRONIC FILE DIGITALLY SIGNED AND SEALED UNDER RULE 61G15-23.004, F.A.C.

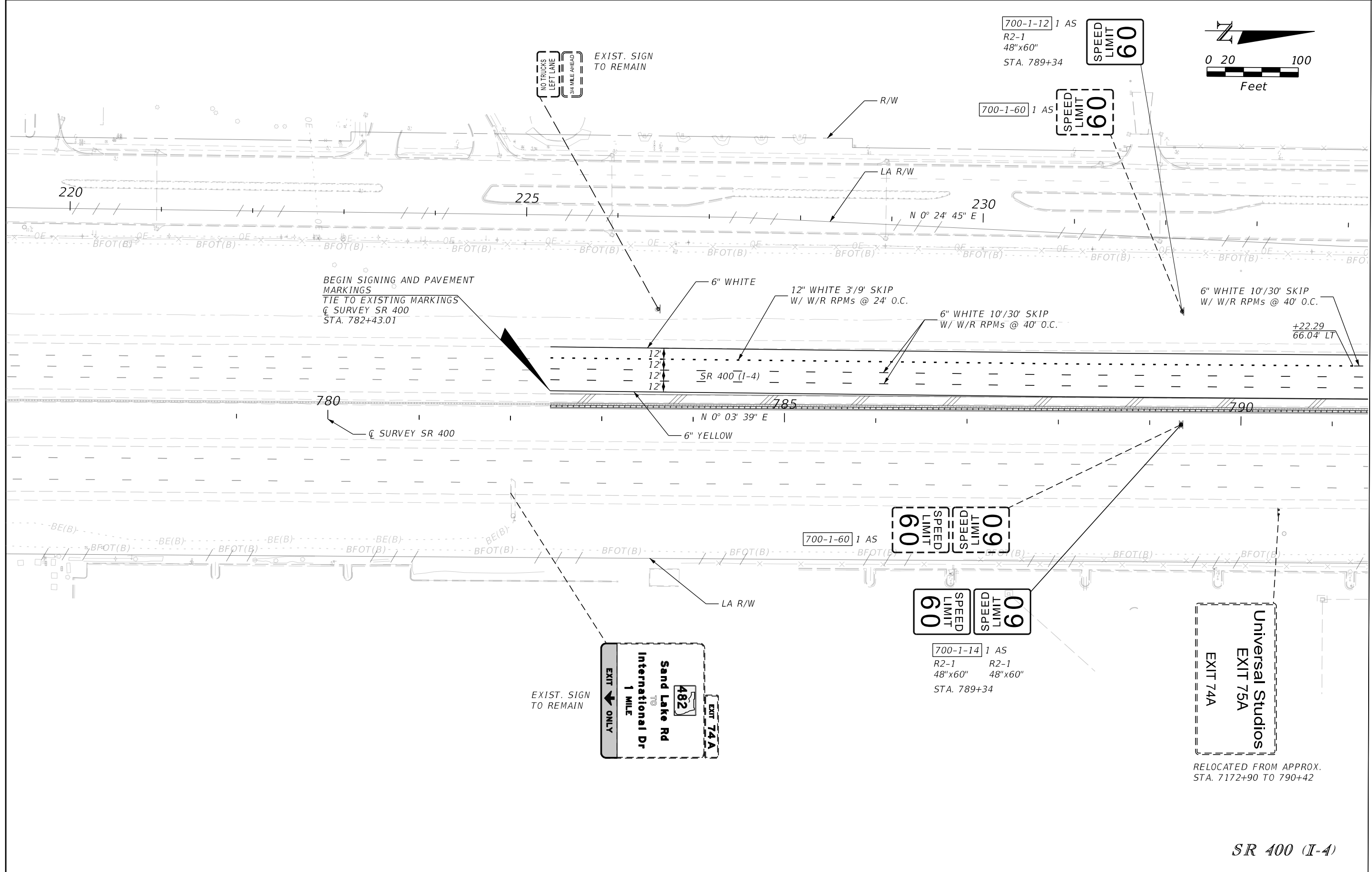
GENERAL NOTES

1. THE CONTRACTOR SHALL NOTIFY LES BROWN WITH LYNX TRANSIT AT (407) 842-2279. EXTENSION 3503. 2 WEEKS PRIOR TO SCHEDULED RELOCATION OF THE BUS BENCHES.
2. LYNX BUS STOP SIGNS ARE NOT TO BE MOVED NOR REMOVED BY THE CONTRACTOR. ALL MOVES SHOULD BE COORDINATED WITH, AND HANDLED, BY THE LYNX BUS STOP COORDINATOR AT (407) 254-6136 (MKNISPEL@GOLYNX.COM).
3. ALL SIGN POSTS SHALL BE PAINTED BLACK. THE BACKS OF ALL SIGN PANELS SHALL ALSO BE PAINTED BLACK.

REVISIONS				Engineer of Record: Aaron M. Johnson P.E. License No. 72943 Jacobs Engineering Group, Inc. 200 S. Orange Avenue, Suite 900 Orlando, FL 32801 PH (407) 903-5001	STATE OF FLORIDA DEPARTMENT OF TRANSPORTATION			SHEET NO. S-7
DATE	DESCRIPTION	DATE	DESCRIPTION		ROAD NO.	COUNTY	FINANCIAL PROJECT ID	
					SR 400	ORANGE	444315-1-52-01	

GENERAL NOTES

THE OFFICIAL RECORD OF THIS SHEET IS THE ELECTRONIC FILE DIGITALLY SIGNED AND SEALED UNDER RULE 61G15-23.004, F.A.C.



MATCH LINE 7153+58.60
(SIGNING AND PAVEMENT MARKING PLAN (2))

SR 400 (I-4)

REVISIONS			
DATE	DESCRIPTION	DATE	DESCRIPTION

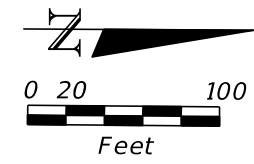
Engineer of Record: Aaron M. Johnson
P.E. License No. 72943
Jacobs Engineering Group, Inc.
200 S. Orange Avenue, Suite 900
Orlando, FL 32801
PH (407) 903-5001

STATE OF FLORIDA DEPARTMENT OF TRANSPORTATION		
ROAD NO.	COUNTY	FINANCIAL PROJECT ID
SR 400	ORANGE	444315-1-52-01

**SIGNING AND PAVEMENT
MARKING PLAN (1)**

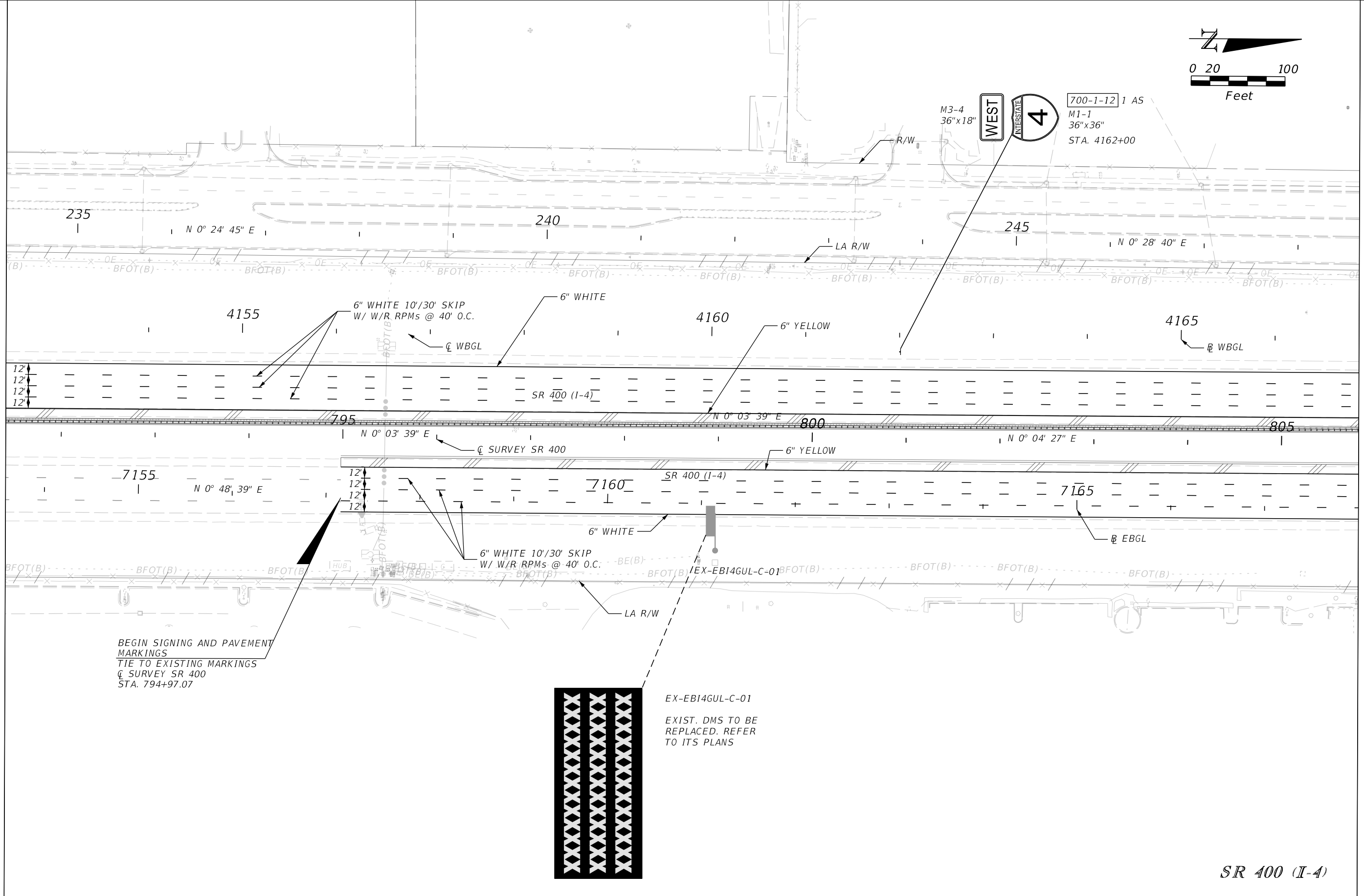
SHEET NO.
S-8

THE OFFICIAL RECORD OF THIS SHEET IS THE ELECTRONIC FILE DIGITALLY SIGNED AND SEALED UNDER RULE 61G15-23.004, F.A.C.




MATCH LINE 7153+58.60
(SIGNING AND PAVEMENT MARKING PLAN (1))

MATCH LINE 7168+00.00
(SIGNING AND PAVEMENT MARKING PLAN (3))



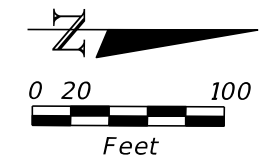
BEGIN SIGNING AND PAVEMENT MARKINGS
TIE TO EXISTING MARKINGS
C SURVEY SR 400
STA. 794+97.07



EX-EBI4GUL-C-01
EXIST. DMS TO BE REPLACED. REFER TO ITS PLANS

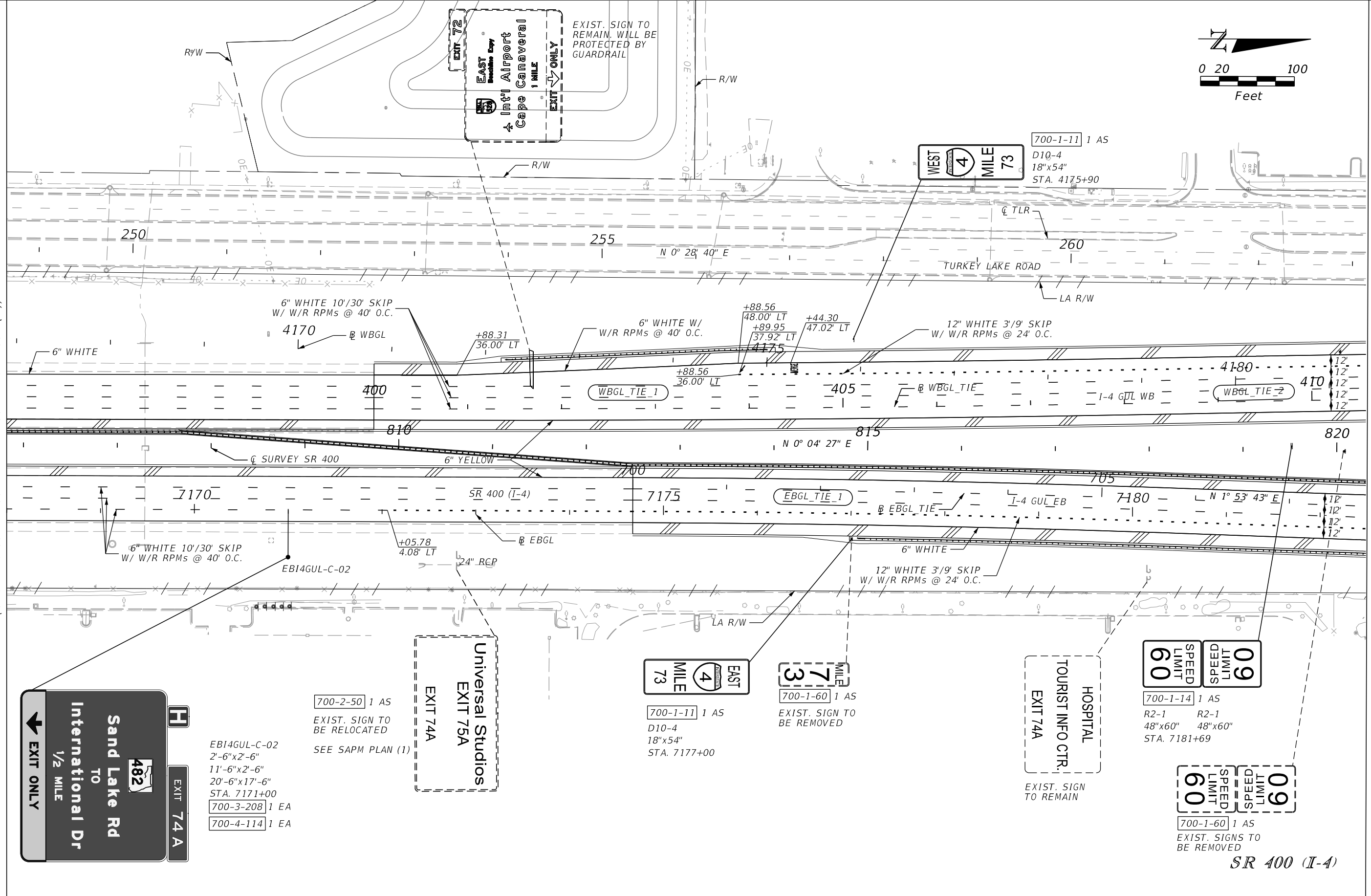
SR 400 (I-4)

REVISIONS				Engineer of Record: Aaron M. Johnson P.E. License No. 72943 Jacobs Engineering Group, Inc. 200 S. Orange Avenue, Suite 900 Orlando, FL 32801 PH (407) 903-5001	STATE OF FLORIDA DEPARTMENT OF TRANSPORTATION			SIGNING AND PAVEMENT MARKING PLAN (2)	SHEET NO.
DATE	DESCRIPTION	DATE	DESCRIPTION		ROAD NO.	COUNTY	FINANCIAL PROJECT ID		
						SR 400	ORANGE		444315-1-52-01



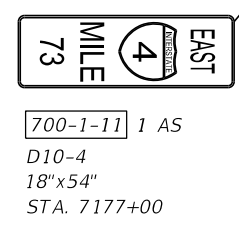
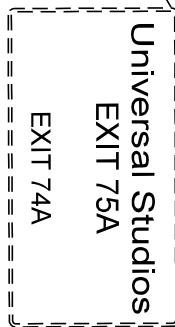
MATCH LINE 7168+00.00
(SIGNING AND PAVEMENT MARKING PLAN (2))

MATCH LINE 7182+49.99
(SIGNING AND PAVEMENT MARKING PLAN (4))

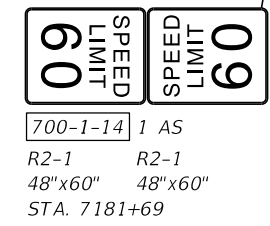
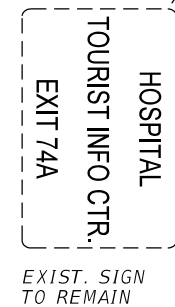


EBI4GUL-C-02
2'-6"x2'-6"
11'-6"x2'-6"
20'-6"x17'-6"
STA. 7171+00
700-3-208 1 EA
700-4-114 1 EA

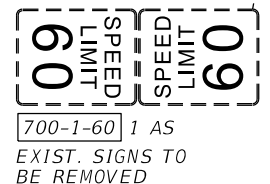
700-2-50 1 AS
EXIST. SIGN TO
BE RELOCATED
SEE SAPM PLAN (1)



700-1-60 1 AS
EXIST. SIGN TO
BE REMOVED



700-1-14 1 AS
R2-1 R2-1
48"x60" 48"x60"
STA. 7181+69



700-1-60 1 AS
EXIST. SIGNS TO
BE REMOVED

SR 400 (I-4)

REVISIONS			
DATE	DESCRIPTION	DATE	DESCRIPTION

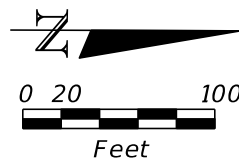
Engineer of Record: Aaron M. Johnson
P.E. License No. 72943
Jacobs Engineering Group, Inc.
200 S. Orange Avenue, Suite 900
Orlando, FL 32801
PH (407) 903-5001

STATE OF FLORIDA DEPARTMENT OF TRANSPORTATION		
ROAD NO.	COUNTY	FINANCIAL PROJECT ID
SR 400	ORANGE	444315-1-52-01

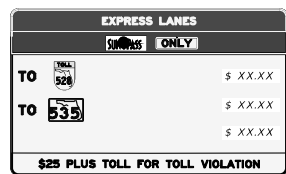
**SIGNING AND PAVEMENT
MARKING PLAN (3)**

SHEET
NO.
S-10

THE OFFICIAL RECORD OF THIS SHEET IS THE ELECTRONIC FILE DIGITALLY SIGNED AND SEALED UNDER RULE 61G15-23.004, F.A.C.



(A)



WBI4GUL-T-10A



WBI4GUL-T-10B

WBI4GUL-T-10

FUTURE TRUSS AND SIGNS TO BE FURNISHED AND INSTALLED BY OTHERS

DRILLED SHAFT IN TWO SIDED BARRIER WALL TO BE CONSTRUCTED AS PART OF THIS PROJECT. REFER TO DETAIL X ON ROADWAY PLAN SHEET X.


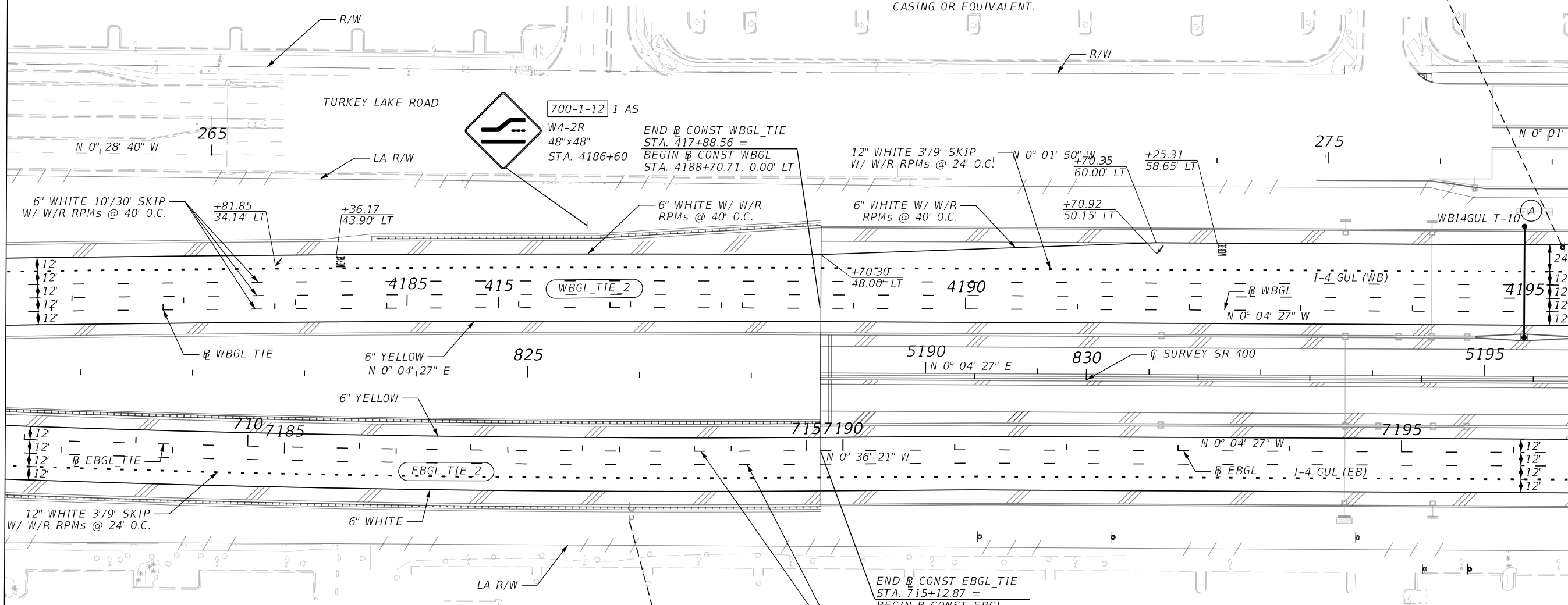
REQUIRES TEMPORARY CASING OR EQUIVALENT.

700-1-60 1 AS
EXIST. SIGN TO BE REMOVED



MATCH LINE 7182+49.99
(SIGNING AND PAVEMENT MARKING PLAN (3))

MATCH LINE 7196+49.99
(SIGNING AND PAVEMENT MARKING PLAN (5))



700-1-50 1 AS
EXIST. SIGN TO BE RELOCATED BEHIND GUARDRAIL
STA. 825+90

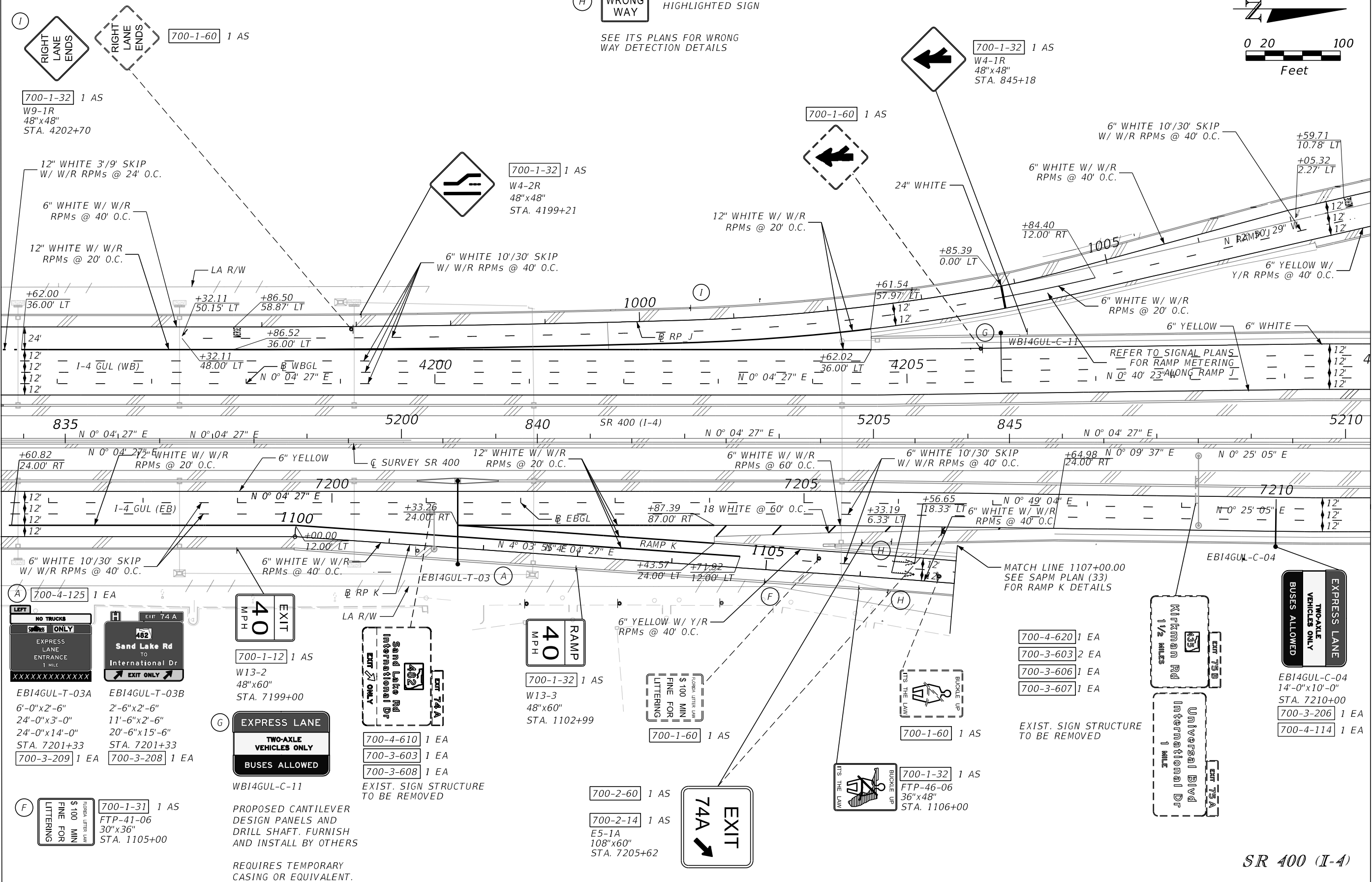
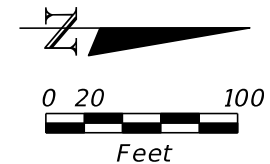
SR 400 (I-4)

REVISIONS				Engineer of Record: Aaron M. Johnson P.E. License No. 72943 Jacobs Engineering Group, Inc. 200 S. Orange Avenue, Suite 900 Orlando, FL 32801 PH (407) 903-5001	STATE OF FLORIDA DEPARTMENT OF TRANSPORTATION			SIGNING AND PAVEMENT MARKING PLAN (4)	SHEET NO.
DATE	DESCRIPTION	DATE	DESCRIPTION		ROAD NO.	COUNTY	FINANCIAL PROJECT ID		
						SR 400	ORANGE		444315-1-52-01

MATCH LINE 7196+49.99
(SIGNING AND PAVEMENT MARKING PLAN (4))

MATCH LINE 7211+00.04
(SIGNING AND PAVEMENT MARKING PLAN (6))

(H) **WRONG WAY** HIGHLIGHTED SIGN
SEE ITS PLANS FOR WRONG WAY DETECTION DETAILS



700-4-125 1 EA

NO TRUCKS
EXPRESS LANE ENTRANCE
1 MILE

Sand Lake Rd
to
International Dr
EXIT ONLY

EBI4GUL-T-03A
6'-0"x2'-6"
24'-0"x3'-0"
24'-0"x14'-0"
STA. 7201+33
700-3-209 1 EA

EBI4GUL-T-03B
2'-6"x2'-6"
11'-6"x2'-6"
20'-6"x15'-6"
STA. 7201+33
700-3-208 1 EA

700-1-12 1 AS
W13-2
48"x60"
STA. 7199+00

EXPRESS LANE
TWO-AXLE VEHICLES ONLY
BUSES ALLOWED

EBI4GUL-C-11

700-4-610 1 EA
700-3-603 1 EA
700-3-608 1 EA

EXIST. SIGN STRUCTURE TO BE REMOVED

700-1-32 1 AS
W13-3
48"x60"
STA. 1102+99

700-2-60 1 AS
700-2-14 1 AS
E5-1A
108"x60"
STA. 7205+62

700-1-31 1 AS
FTP-41-06
30"x36"
STA. 1105+00

PROPOSED CANTILEVER DESIGN PANELS AND DRILL SHAFT. FURNISH AND INSTALL BY OTHERS

REQUIRES TEMPORARY CASING OR EQUIVALENT.

700-4-620 1 EA
700-3-603 2 EA
700-3-606 1 EA
700-3-607 1 EA

EXIST. SIGN STRUCTURE TO BE REMOVED

EXPRESS LANE
TWO-AXLE VEHICLES ONLY
BUSES ALLOWED

EBI4GUL-C-04
14'-0"x10'-0"
STA. 7210+00
700-3-206 1 EA
700-4-114 1 EA

REVISIONS			
DATE	DESCRIPTION	DATE	DESCRIPTION

Engineer of Record: Aaron M. Johnson
P.E. License No. 72943
Jacobs Engineering Group, Inc.
200 S. Orange Avenue, Suite 900
Orlando, FL 32801
PH (407) 903-5001

STATE OF FLORIDA DEPARTMENT OF TRANSPORTATION		
ROAD NO.	COUNTY	FINANCIAL PROJECT ID
SR 400	ORANGE	444315-1-52-01

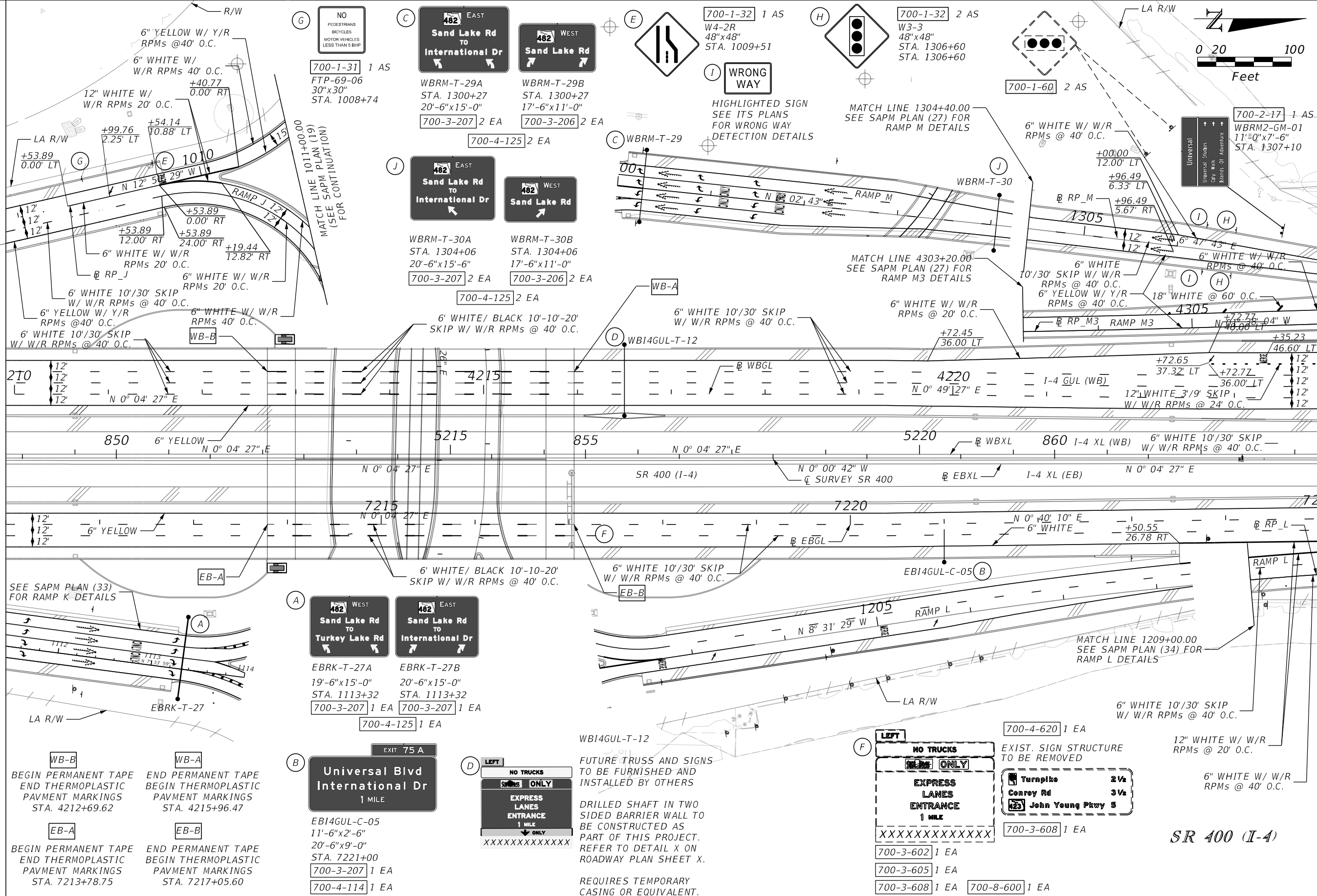
SIGNING AND PAVEMENT MARKING PLAN (5)

SHEET NO.
S-12

THE OFFICIAL RECORD OF THIS SHEET IS THE ELECTRONIC FILE DIGITALLY SIGNED AND SEALED UNDER RULE 61G15-23.004, F.A.C.

MATCH LINE 7211+00.04
(SIGNING AND PAVEMENT MARKING PLAN (5))

MATCH LINE 7225+00.00
(SIGNING AND PAVEMENT MARKING PLAN (7))



WB-B
BEGIN PERMANENT TAPE
END THERMOPLASTIC
PAVMENT MARKINGS
STA. 4212+69.62

WB-A
END PERMANENT TAPE
BEGIN THERMOPLASTIC
PAVMENT MARKINGS
STA. 4215+96.47

EB-A
BEGIN PERMANENT TAPE
END THERMOPLASTIC
PAVMENT MARKINGS
STA. 7213+78.75

EB-B
END PERMANENT TAPE
BEGIN THERMOPLASTIC
PAVMENT MARKINGS
STA. 7217+05.60

A

WEST
482
Sand Lake Rd
TO
Turkey Lake Rd

EAST
482
Sand Lake Rd
TO
International Dr

EBRK-T-27A EBRK-T-27B
19'-6"x15'-0" 20'-6"x15'-0"
STA. 1113+32 STA. 1113+32
700-3-207 1 EA 700-3-207 1 EA

700-4-125 1 EA

B

EXIT 75 A

Universal Blvd
International Dr
1 MILE

EBI4GUL-C-05
11'-6"x2'-6"
20'-6"x9'-0"
STA. 7221+00
700-3-207 1 EA
700-4-114 1 EA

D

LEFT

NO TRUCKS

ONLY

EXPRESS LANES ENTRANCE
1 MILE

ONLY

XXXXXXXXXXXXXX

F

LEFT

NO TRUCKS

ONLY

EXPRESS LANES ENTRANCE
1 MILE

XXXXXXXXXXXXXX

700-3-602 1 EA
700-3-605 1 EA
700-3-608 1 EA

700-4-620 1 EA

EXIST. SIGN STRUCTURE TO BE REMOVED

Turnpike 2 1/2
Conroy Rd 3 1/2
John Young Pkwy 5

700-3-608 1 EA

700-8-600 1 EA

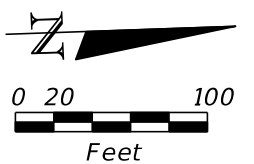
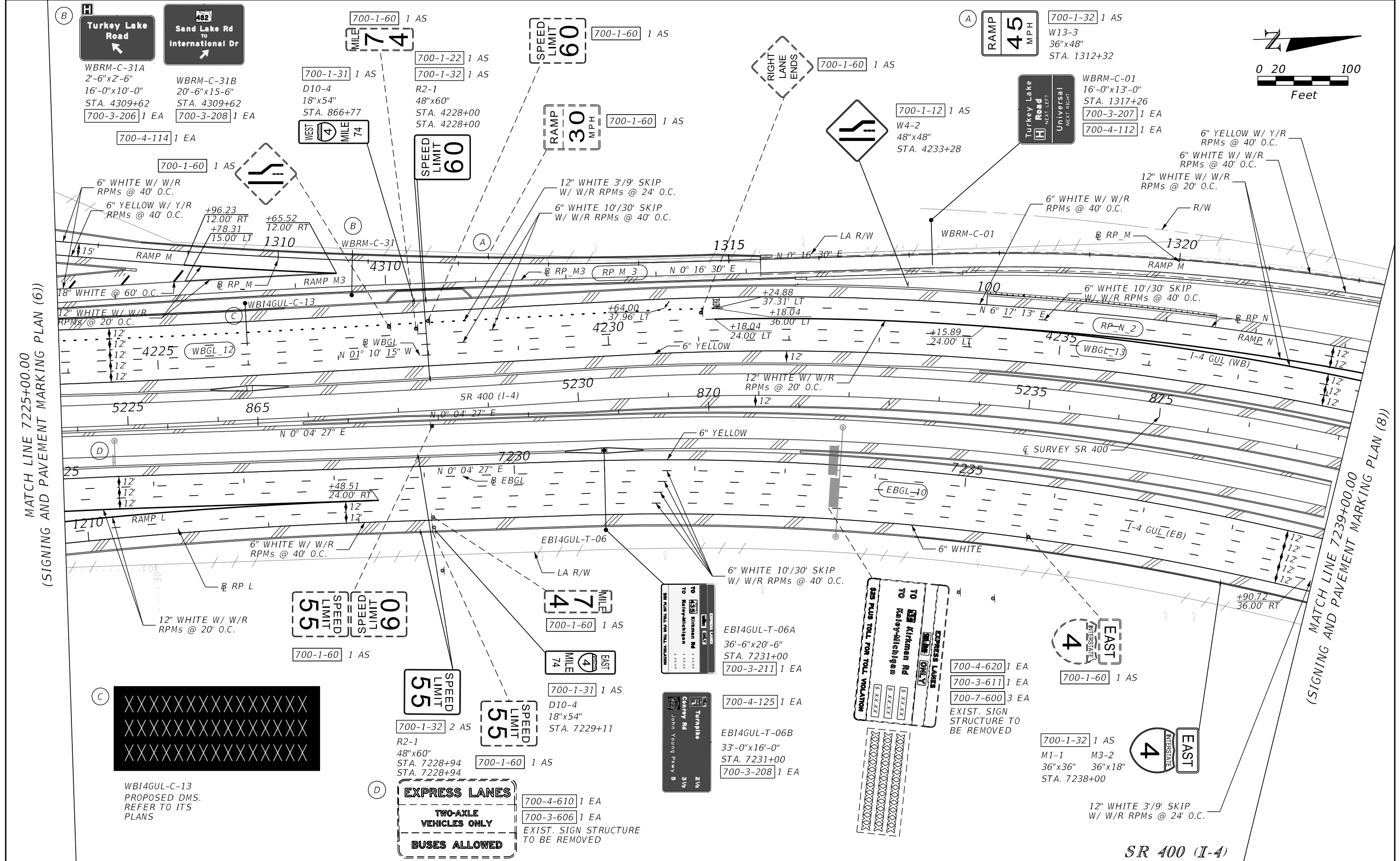
REVISIONS			
DATE	DESCRIPTION	DATE	DESCRIPTION

Engineer of Record: Aaron M. Johnson
P.E. License No. 72943
Jacobs Engineering Group, Inc.
200 S. Orange Avenue, Suite 900
Orlando, FL 32801
PH (407) 903-5001

STATE OF FLORIDA DEPARTMENT OF TRANSPORTATION		
ROAD NO.	COUNTY	FINANCIAL PROJECT ID
SR 400	ORANGE	444315-1-52-01

SHEET NO.	
S-13	

THE OFFICIAL RECORD OF THIS SHEET IS THE ELECTRONIC FILE DIGITALLY SIGNED AND SEALED UNDER RULE 61G15-23.004, F.A.C.



MATCH LINE 7225+00.00
(SIGNING AND PAVEMENT MARKING PLAN (6))

MATCH LINE 7239+00.00
(SIGNING AND PAVEMENT MARKING PLAN (8))

WB14GUL-C-13
PROPOSED DMSS.
REFER TO ITS
PLANS

SR 400 (I-4)

REVISIONS			
DATE	DESCRIPTION	DATE	DESCRIPTION

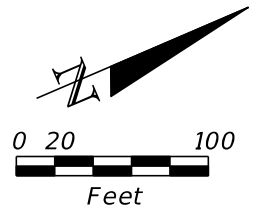
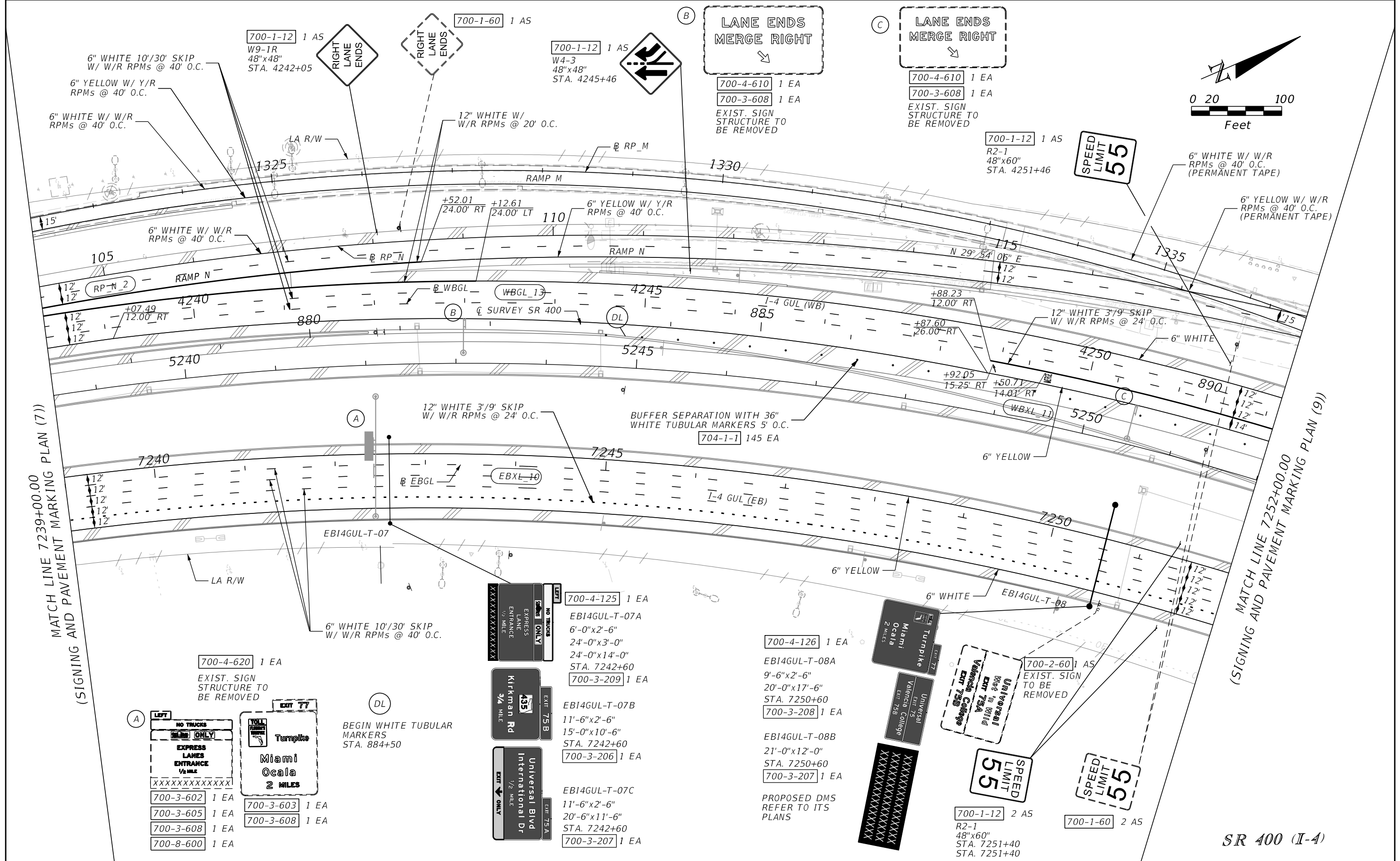
Engineer of Record: Aaron M. Johnson
P.E. License No. 72943
Jacobs Engineering Group, Inc.
200 S. Orange Avenue, Suite 900
Orlando, FL 32801
PH (407) 903-5001

STATE OF FLORIDA DEPARTMENT OF TRANSPORTATION		
ROAD NO.	COUNTY	FINANCIAL PROJECT ID
SR 400	ORANGE	444315-1-52-01

**SIGNING AND PAVEMENT
MARKING PLAN (7)**

SHEET NO.
S-14

THE OFFICIAL RECORD OF THIS SHEET IS THE ELECTRONIC FILE DIGITALLY SIGNED AND SEALED UNDER RULE 61G15-23.004, F.A.C.



MATCH LINE 7239+00.00
(SIGNING AND PAVEMENT MARKING PLAN (7))

MATCH LINE 7252+00.00
(SIGNING AND PAVEMENT MARKING PLAN (9))

700-4-620 1 EA
EXIST. SIGN
STRUCTURE TO
BE REMOVED

EXIT 77

NO TRUCKS
EXPRESS LANE ONLY
EXPRESS LANES ENTRANCE
1/2 MILE

XXXXXXXXXXXXXXXX

700-3-602 1 EA
700-3-605 1 EA
700-3-608 1 EA
700-8-600 1 EA

Turnpike
Miami
Ocala
2 MILES

700-3-603 1 EA
700-3-608 1 EA

700-4-125 1 EA
EBI4GUL-T-07A
6'-0"x2'-6"
24'-0"x3'-0"
24'-0"x14'-0"
STA. 7242+60
700-3-209 1 EA

EBI4GUL-T-07B
11'-6"x2'-6"
15'-0"x10'-6"
STA. 7242+60
700-3-206 1 EA

EBI4GUL-T-07C
11'-6"x2'-6"
20'-6"x11'-6"
STA. 7242+60
700-3-207 1 EA

NO TRUCKS
EXPRESS LANE ONLY
ENTRANCE
1/2 MILE

Kirkman Rd
EXIT 75B
3/4 MILE

Universal Blvd
International Dr
EXIT 75A
1/2 MILE

700-4-126 1 EA
EBI4GUL-T-08A
9'-6"x2'-6"
20'-0"x17'-6"
STA. 7250+60
700-3-208 1 EA

EBI4GUL-T-08B
21'-0"x12'-0"
STA. 7250+60
700-3-207 1 EA

PROPOSED DMS
REFER TO ITS
PLANS

700-2-60 1 AS
EXIST. SIGN
TO BE
REMOVED

Universal
West Wild
Valencia College
EXIT 75A
1/2 MILE

Universal
College
EXIT 75B
1/2 MILE

Turnpike
Miami
Ocala
2 MILES

Universal
College
EXIT 75
1/2 MILE

SPEED LIMIT 55

SPEED LIMIT 55

700-1-12 2 AS
R2-1
48"x60"
STA. 7251+40
STA. 7251+40

700-1-60 2 AS

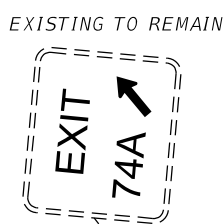
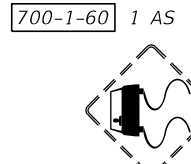
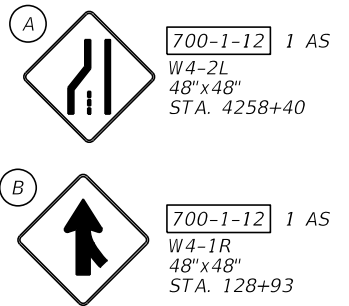
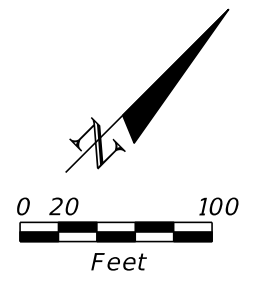
REVISIONS			
DATE	DESCRIPTION	DATE	DESCRIPTION

Engineer of Record: Aaron M. Johnson
P.E. License No. 72943
Jacobs Engineering Group, Inc.
200 S. Orange Avenue, Suite 900
Orlando, FL 32801
PH (407) 903-5001

STATE OF FLORIDA DEPARTMENT OF TRANSPORTATION		
ROAD NO.	COUNTY	FINANCIAL PROJECT ID
SR 400	ORANGE	444315-1-52-01

**SIGNING AND PAVEMENT
MARKING PLAN (8)**

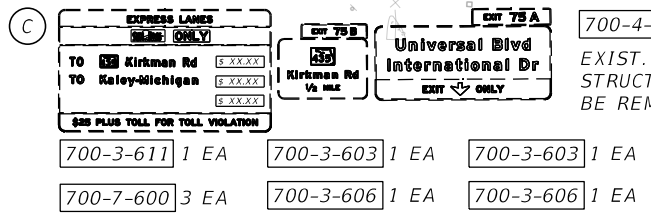
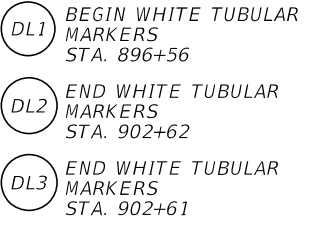
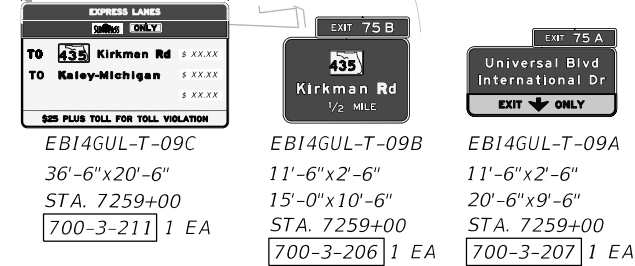
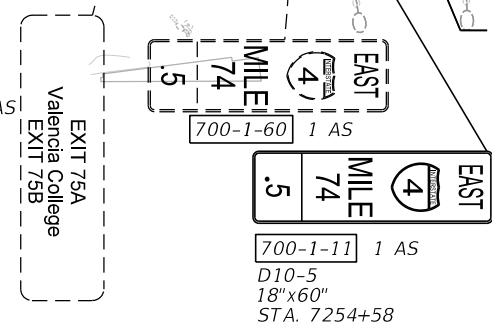
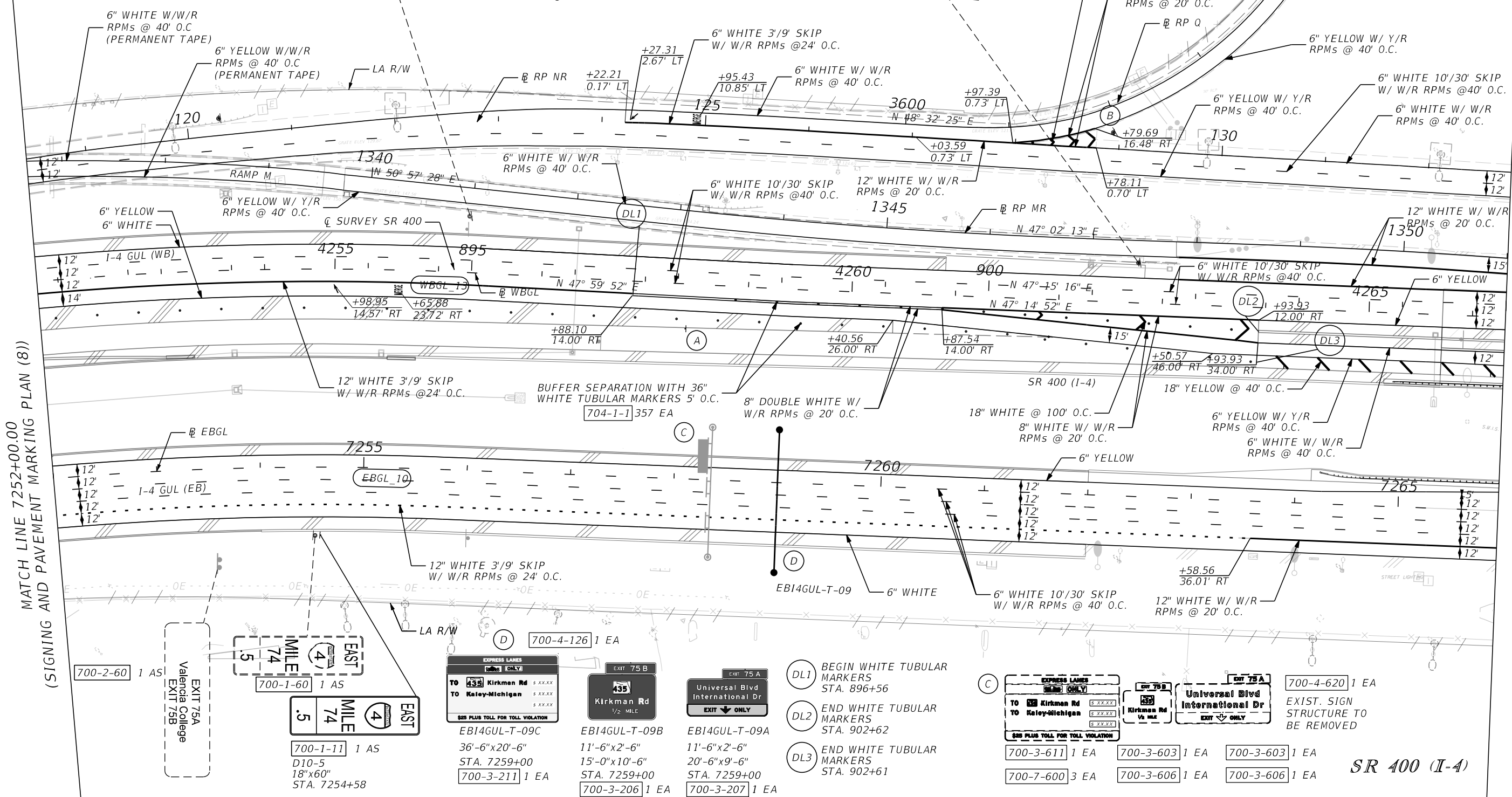
SHEET
NO.
S-15



MATCH LINE 3605+00.00
SEE SAPM PLAN (13) FOR CONTINUATION

MATCH LINE 7252+00.00
(SIGNING AND PAVEMENT MARKING PLAN (8))

MATCH LINE 7265+96.74
(SIGNING AND PAVEMENT MARKING PLAN (10))



SR 400 (I-4)

REVISIONS			
DATE	DESCRIPTION	DATE	DESCRIPTION

Engineer of Record: Aaron M. Johnson
P.E. License No. 72943
Jacobs Engineering Group, Inc.
200 S. Orange Avenue, Suite 900
Orlando, FL 32801
PH (407) 903-5001

STATE OF FLORIDA DEPARTMENT OF TRANSPORTATION		
ROAD NO.	COUNTY	FINANCIAL PROJECT ID
SR 400	ORANGE	444315-1-52-01

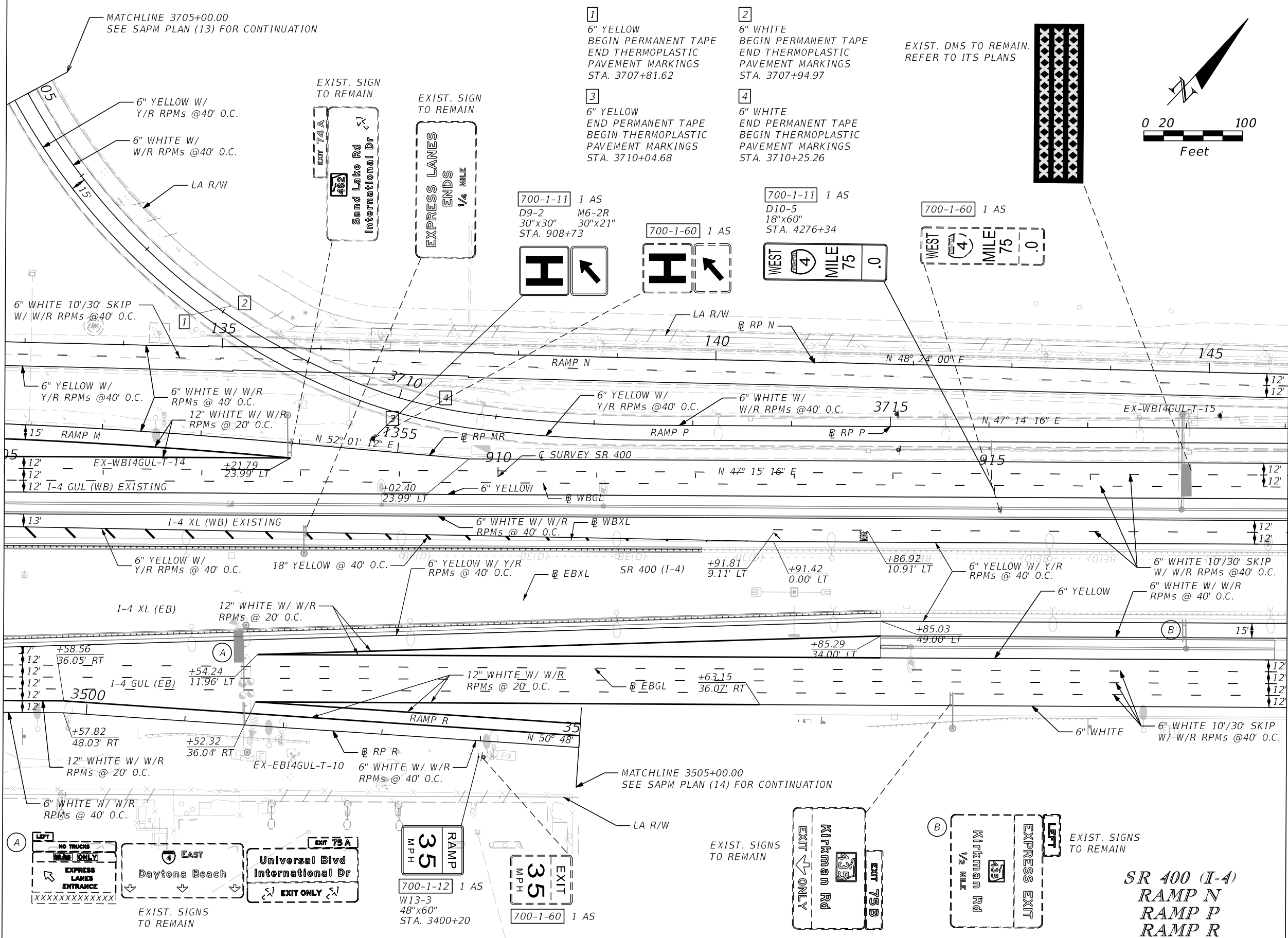
SIGNING AND PAVEMENT MARKING PLAN (9)	

SHEET NO.
S-16

THE OFFICIAL RECORD OF THIS SHEET IS THE ELECTRONIC FILE DIGITALLY SIGNED AND SEALED UNDER RULE 61G15-23.004, F.A.C.

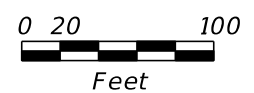
MATCH LINE 7265+96.74
(SIGNING AND PAVEMENT MARKING PLAN (9))

MATCH LINE 7278+96.74
(SIGNING AND PAVEMENT MARKING PLAN (11))



- 1 6" YELLOW
BEGIN PERMANENT TAPE
END THERMOPLASTIC
PAVEMENT MARKINGS
STA. 3707+81.62
- 2 6" WHITE
BEGIN PERMANENT TAPE
END THERMOPLASTIC
PAVEMENT MARKINGS
STA. 3707+94.97
- 3 6" YELLOW
END PERMANENT TAPE
BEGIN THERMOPLASTIC
PAVEMENT MARKINGS
STA. 3710+04.68
- 4 6" WHITE
END PERMANENT TAPE
BEGIN THERMOPLASTIC
PAVEMENT MARKINGS
STA. 3710+25.26

EXIST. DMS TO REMAIN.
REFER TO ITS PLANS



EXIST. SIGNS
TO REMAIN

EXIST. SIGNS
TO REMAIN

SR 400 (I-4)
RAMP N
RAMP P
RAMP R

REVISIONS			
DATE	DESCRIPTION	DATE	DESCRIPTION

Engineer of Record: Aaron M. Johnson
P.E. License No. 72943
Jacobs Engineering Group, Inc.
200 S. Orange Avenue, Suite 900
Orlando, FL 32801
PH (407) 903-5001

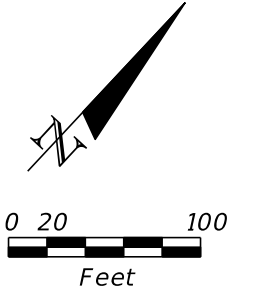
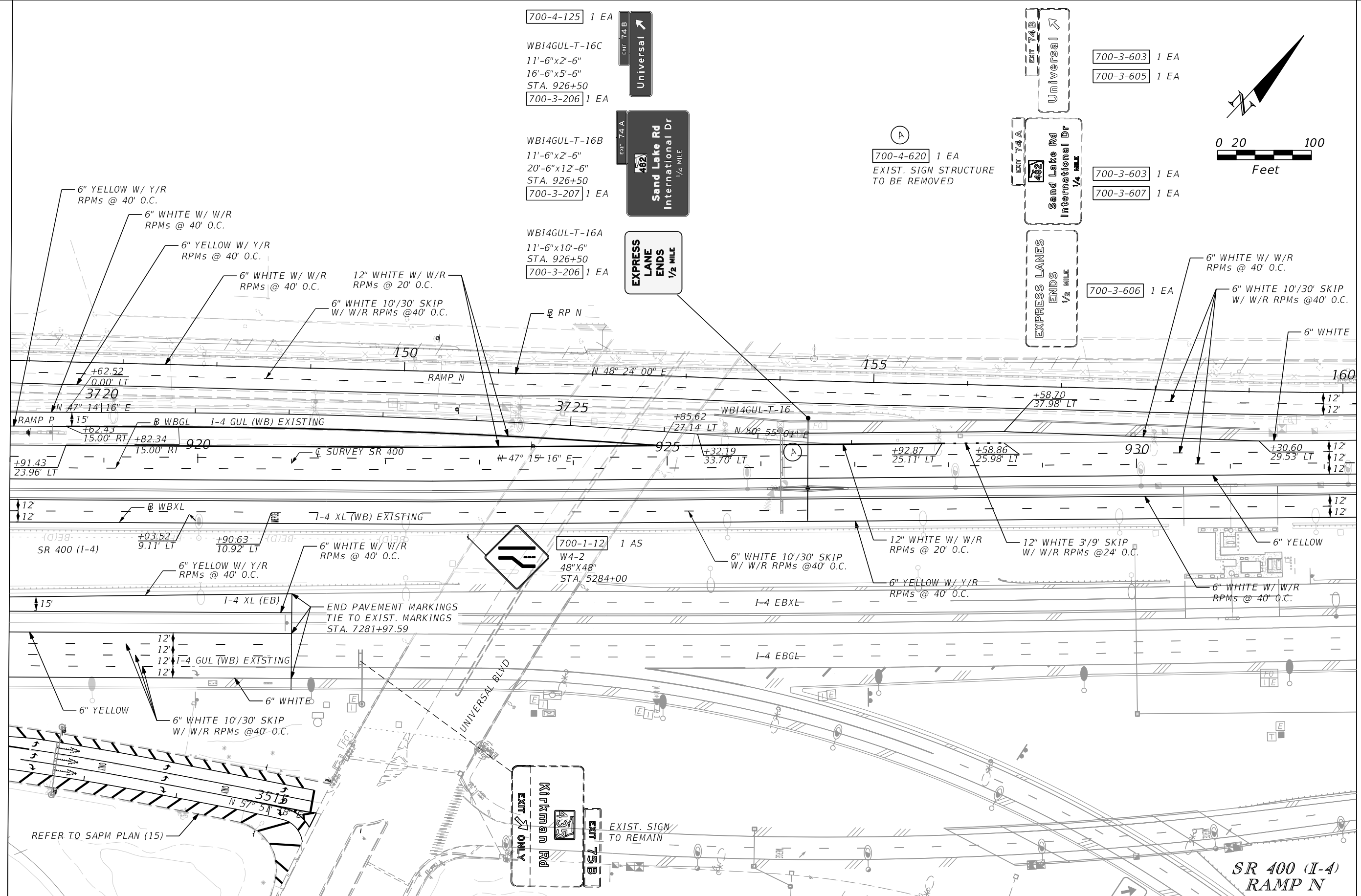
STATE OF FLORIDA DEPARTMENT OF TRANSPORTATION		
ROAD NO.	COUNTY	FINANCIAL PROJECT ID
SR 400	ORANGE	444315-1-52-01

**SIGNING AND PAVEMENT
MARKING PLAN (10)**

SHEET
NO.
S-17

THE OFFICIAL RECORD OF THIS SHEET IS THE ELECTRONIC FILE DIGITALLY SIGNED AND SEALED UNDER RULE 61G15-23.004, F.A.C.

MATCH LINE 7278+96.74
(SIGNING AND PAVEMENT MARKING PLAN (10))



MATCH LINE 932+34.57
(SIGNING AND PAVEMENT MARKING PLAN (12))

REVISIONS			
DATE	DESCRIPTION	DATE	DESCRIPTION

Engineer of Record: Aaron M. Johnson
P.E. License No. 72943
Jacobs Engineering Group, Inc.
200 S. Orange Avenue, Suite 900
Orlando, FL 32801
PH (407) 903-5001

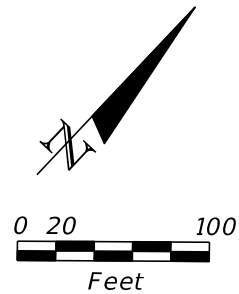
STATE OF FLORIDA DEPARTMENT OF TRANSPORTATION		
ROAD NO.	COUNTY	FINANCIAL PROJECT ID
SR 400	ORANGE	444315-1-52-01

SIGNING AND PAVEMENT MARKING PLAN (11)

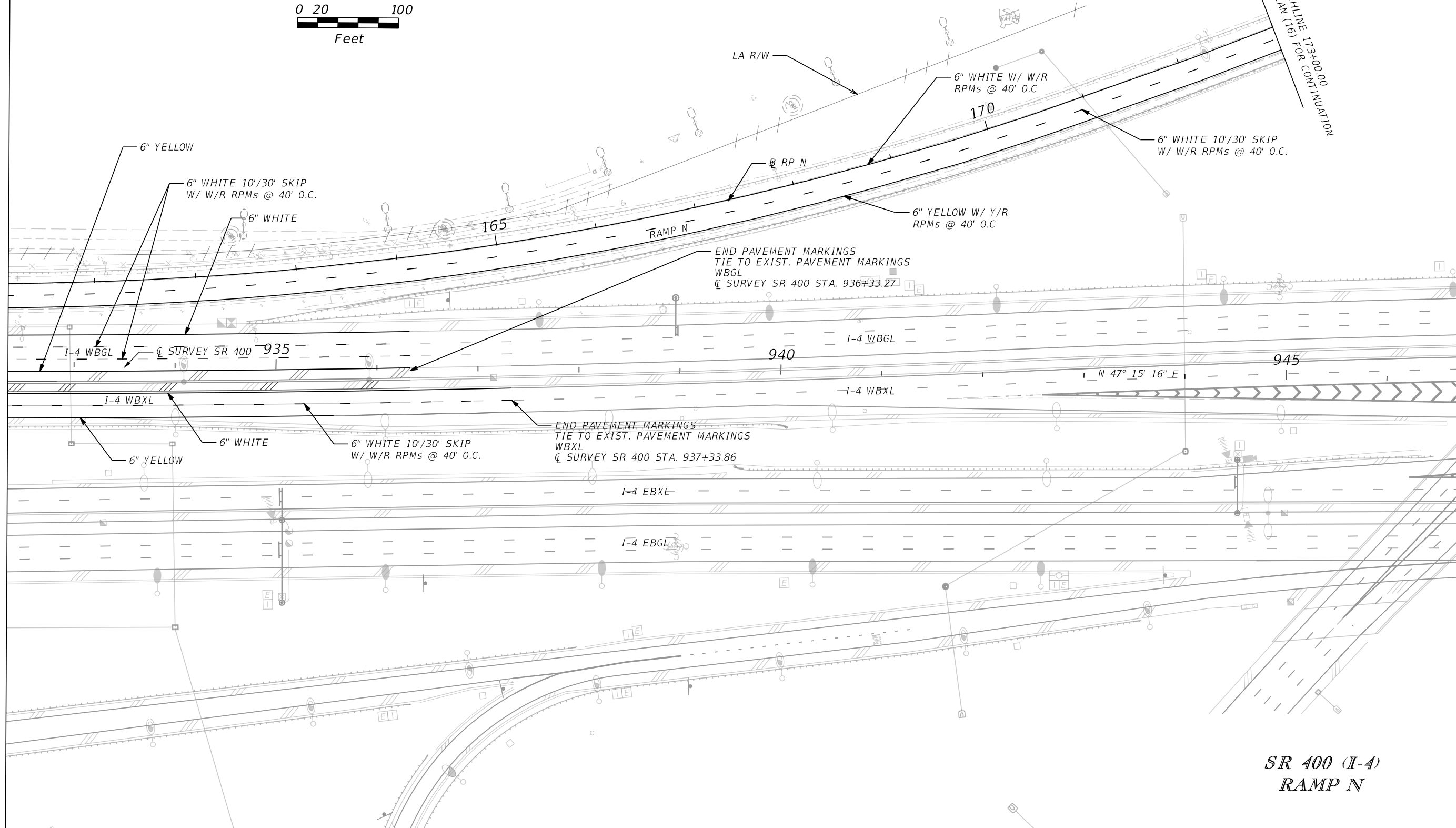
SHEET NO.
S-18

THE OFFICIAL RECORD OF THIS SHEET IS THE ELECTRONIC FILE DIGITALLY SIGNED AND SEALED UNDER RULE 61G15-23.004, F.A.C.

MATCH LINE 932+34.57
(SIGNING AND PAVEMENT MARKING PLAN (11))



SEE S&P PLAN (11) FOR CONTINUATION
MATCHLINE 173+00.00



SR 400 (I-4)
RAMP N

REVISIONS			
DATE	DESCRIPTION	DATE	DESCRIPTION

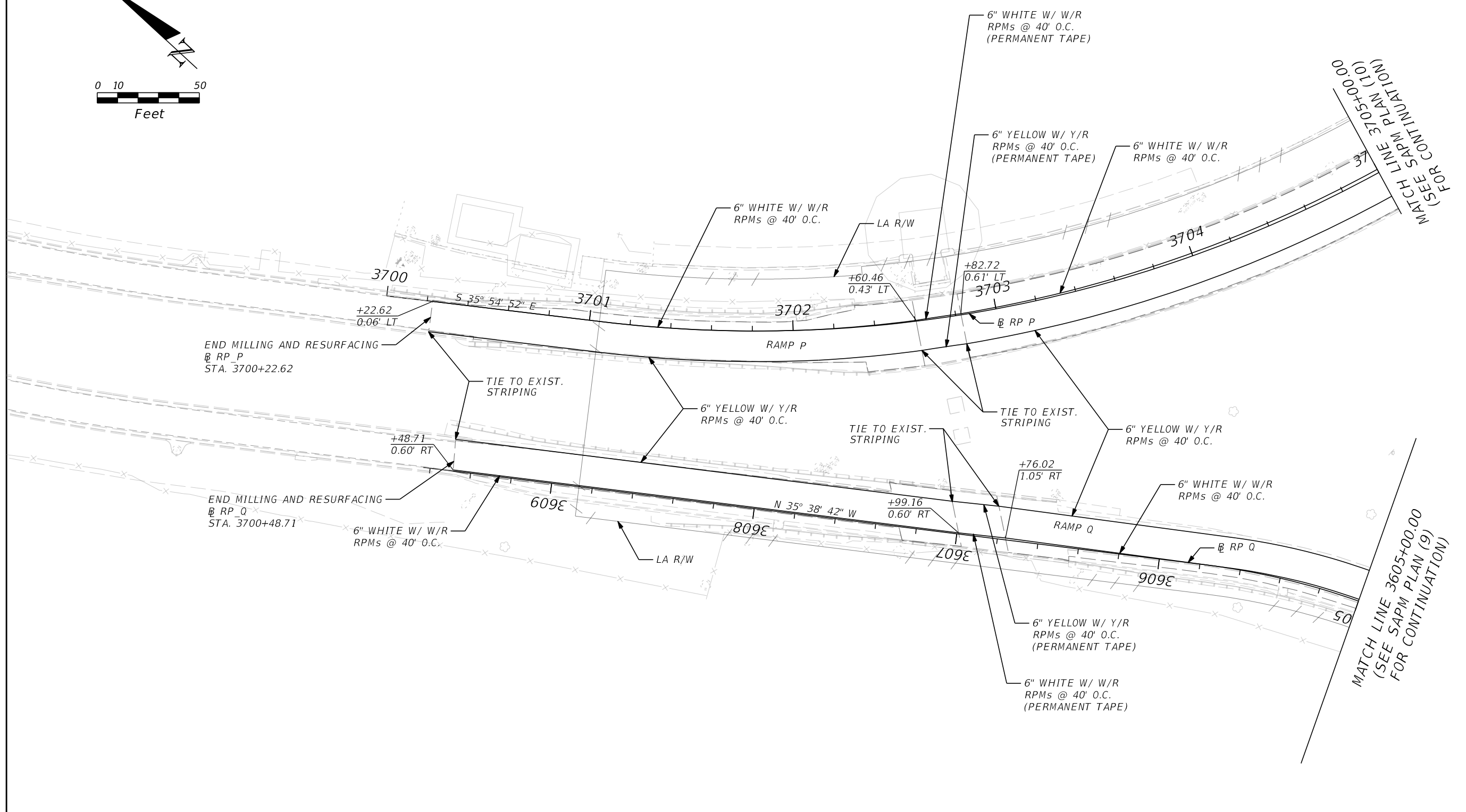
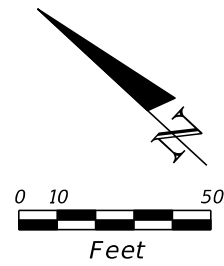
Engineer of Record: Aaron M. Johnson
P.E. License No. 72943
Jacobs Engineering Group, Inc.
200 S. Orange Avenue, Suite 900
Orlando, FL 32801
PH (407) 903-5001

STATE OF FLORIDA DEPARTMENT OF TRANSPORTATION		
ROAD NO.	COUNTY	FINANCIAL PROJECT ID
SR 400	ORANGE	444315-1-52-01

**SIGNING AND PAVEMENT
MARKING PLAN (12)**

SHEET NO.
S-19

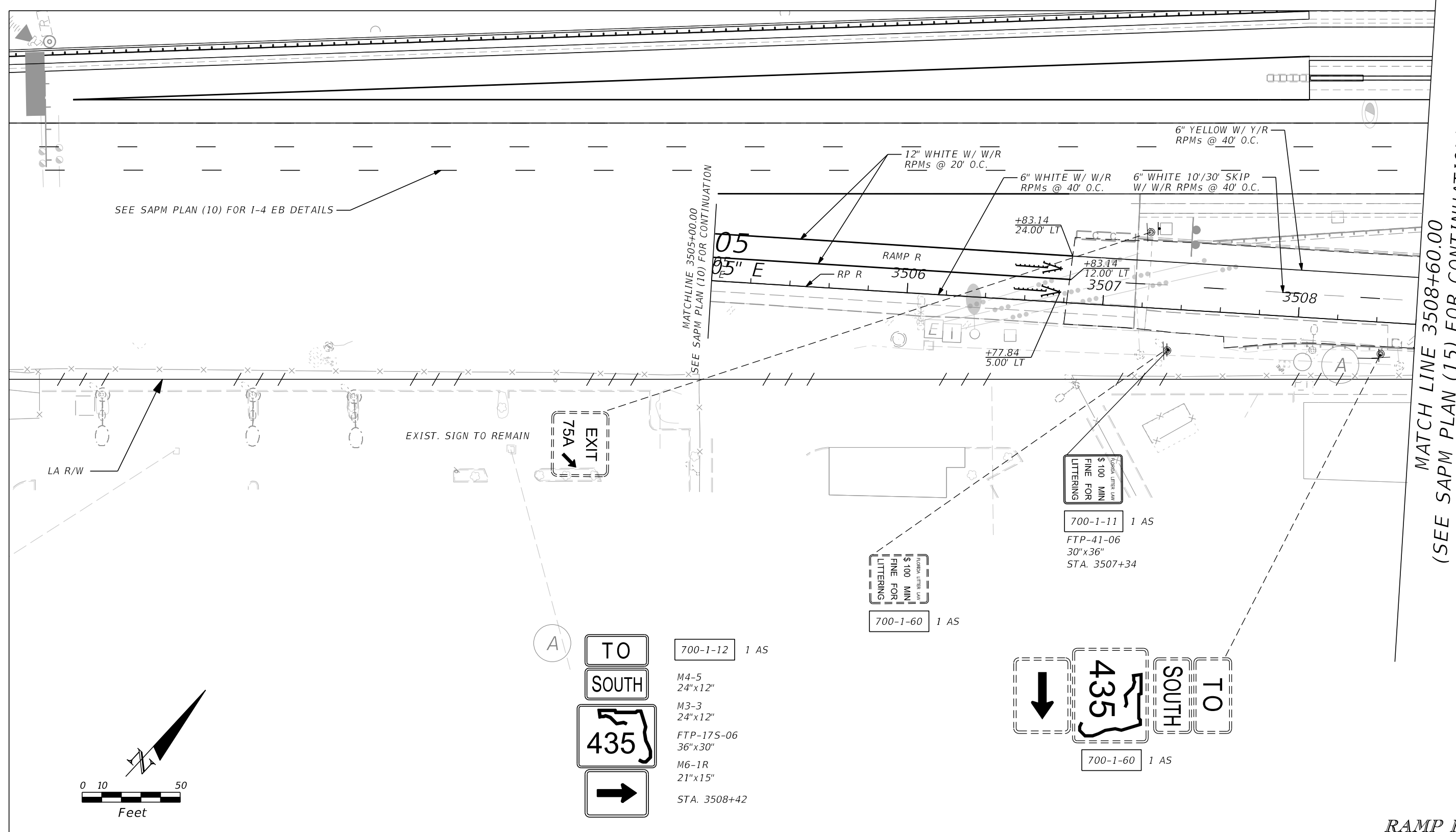
THE OFFICIAL RECORD OF THIS SHEET IS THE ELECTRONIC FILE DIGITALLY SIGNED AND SEALED UNDER RULE 61G15-23.004, F.A.C.



RAMP P
RAMP Q

REVISIONS				Engineer of Record: Aaron M. Johnson P.E. License No. 72943 Jacobs Engineering Group, Inc. 200 S. Orange Avenue, Suite 900 Orlando, FL 32801 PH (407) 903-5001	STATE OF FLORIDA DEPARTMENT OF TRANSPORTATION			SIGNING AND PAVEMENT MARKING PLAN (13)	SHEET NO.
DATE	DESCRIPTION	DATE	DESCRIPTION		ROAD NO.	COUNTY	FINANCIAL PROJECT ID		
						SR 400	ORANGE		444315-1-52-01

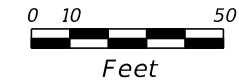

THE OFFICIAL RECORD OF THIS SHEET IS THE ELECTRONIC FILE DIGITALLY SIGNED AND SEALED UNDER RULE 61G15-23.004, F.A.C.



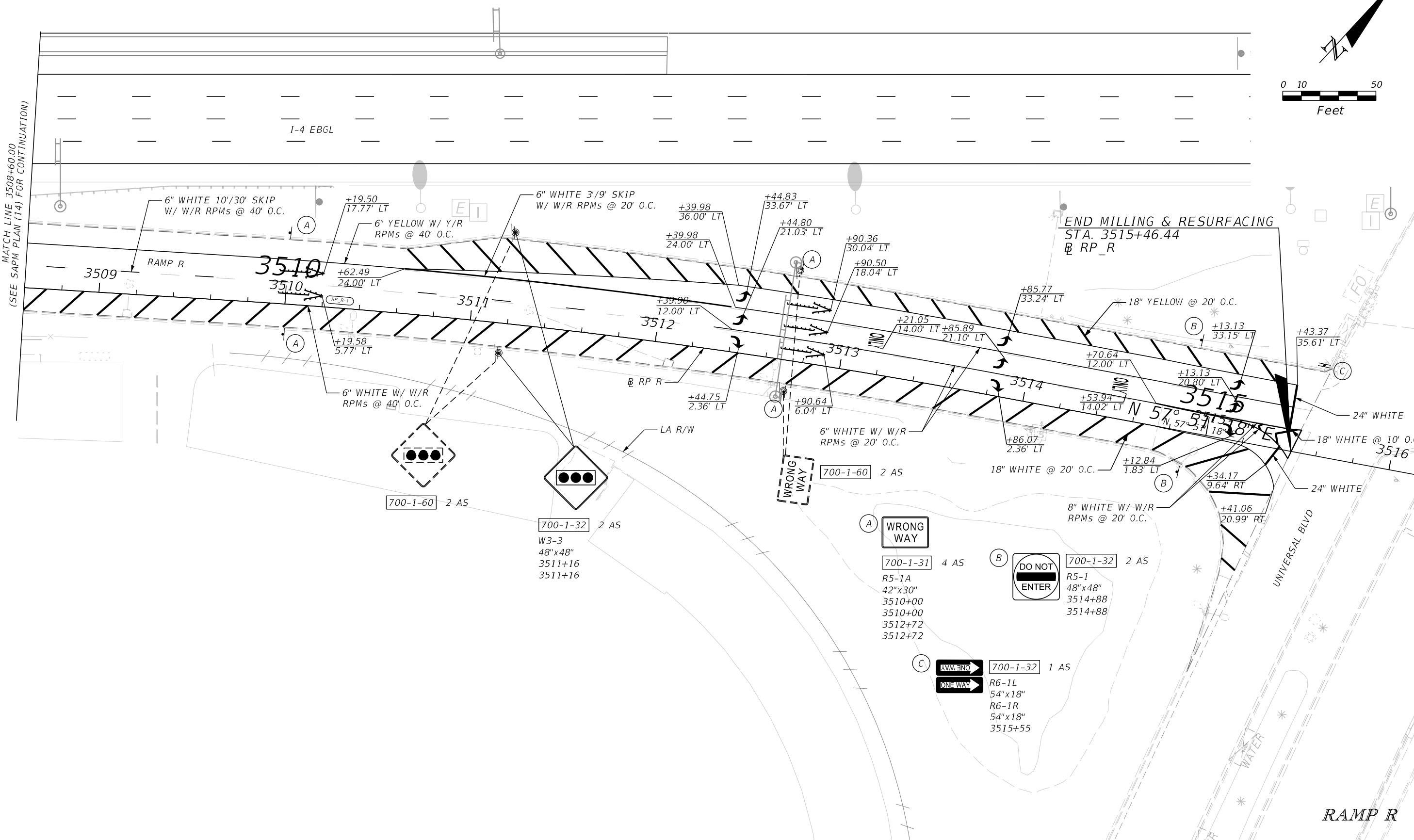
MATCH LINE 3508+60.00
(SEE SAPM PLAN (15) FOR CONTINUATION)

RAMP R

REVISIONS				Engineer of Record: Aaron M. Johnson P.E. License No. 72943 Jacobs Engineering Group, Inc. 200 S. Orange Avenue, Suite 900 Orlando, FL 32801 PH (407) 903-5001	STATE OF FLORIDA DEPARTMENT OF TRANSPORTATION			SIGNING AND PAVEMENT MARKING PLAN (14)	SHEET NO. S-21
DATE	DESCRIPTION	DATE	DESCRIPTION		ROAD NO.	COUNTY	FINANCIAL PROJECT ID		
				SR 400	ORANGE	444315-1-52-01			



MATCH LINE 3508+60.00
(SEE SAPM PLAN (14) FOR CONTINUATION)



REVISIONS			
DATE	DESCRIPTION	DATE	DESCRIPTION

Engineer of Record: Aaron M. Johnson
 P.E. License No. 72943
 Jacobs Engineering Group, Inc.
 200 S. Orange Avenue, Suite 900
 Orlando, FL 32801
 PH (407) 903-5001

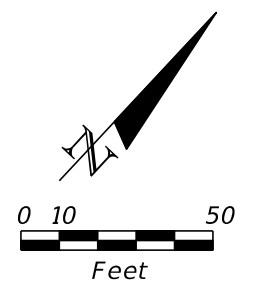
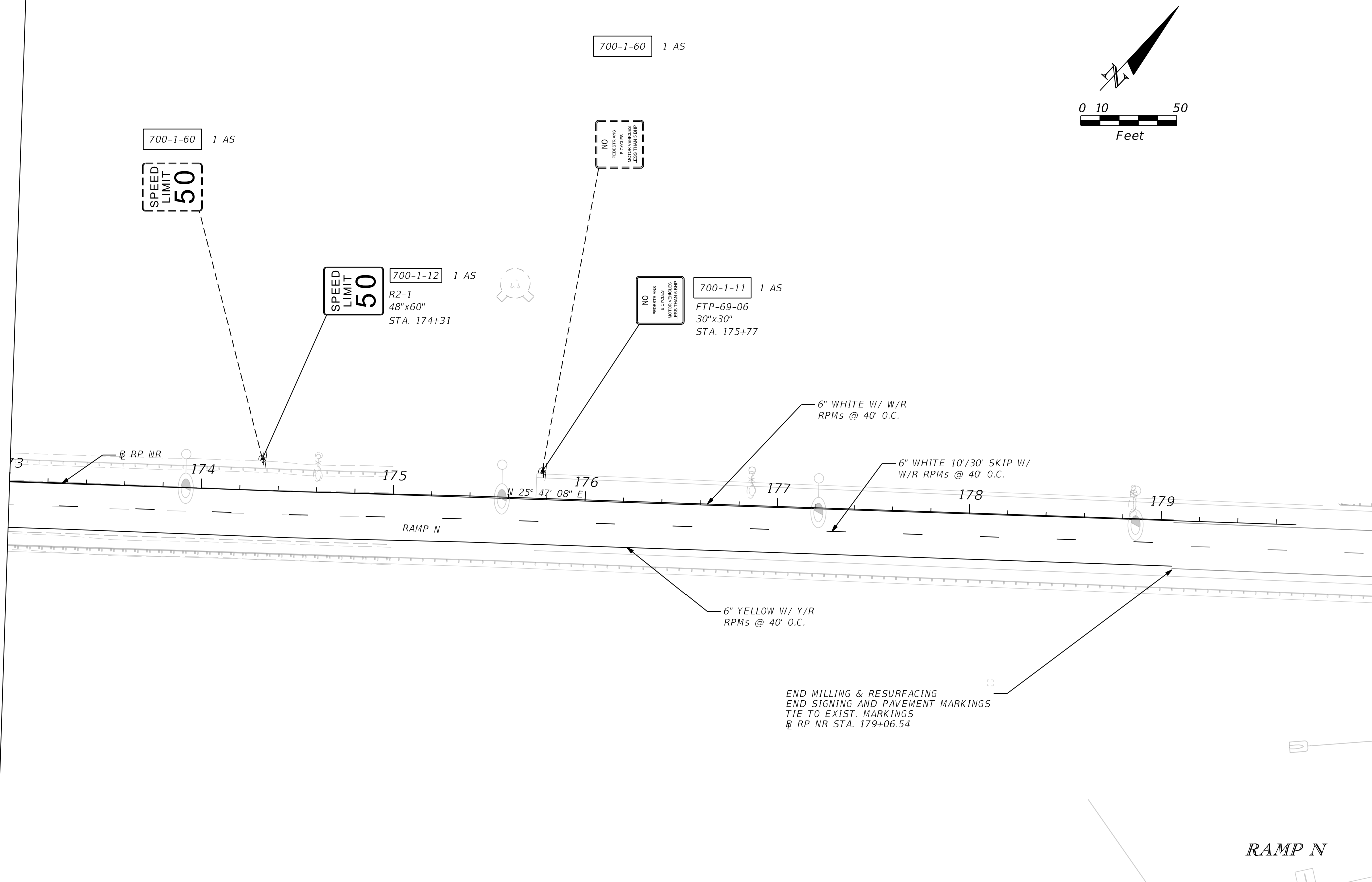
STATE OF FLORIDA DEPARTMENT OF TRANSPORTATION		
ROAD NO.	COUNTY	FINANCIAL PROJECT ID
SR 400	ORANGE	444315-1-52-01

**SIGNING AND PAVEMENT
MARKING PLAN (15)**

SHEET NO.
S-22

THE OFFICIAL RECORD OF THIS SHEET IS THE ELECTRONIC FILE DIGITALLY SIGNED AND SEALED UNDER RULE 61G15-23.004, F.A.C.

MATCH LINE 173+00.00
(SEE SAPM PLAN (12) FOR CONTINUATION)



REVISIONS			
DATE	DESCRIPTION	DATE	DESCRIPTION

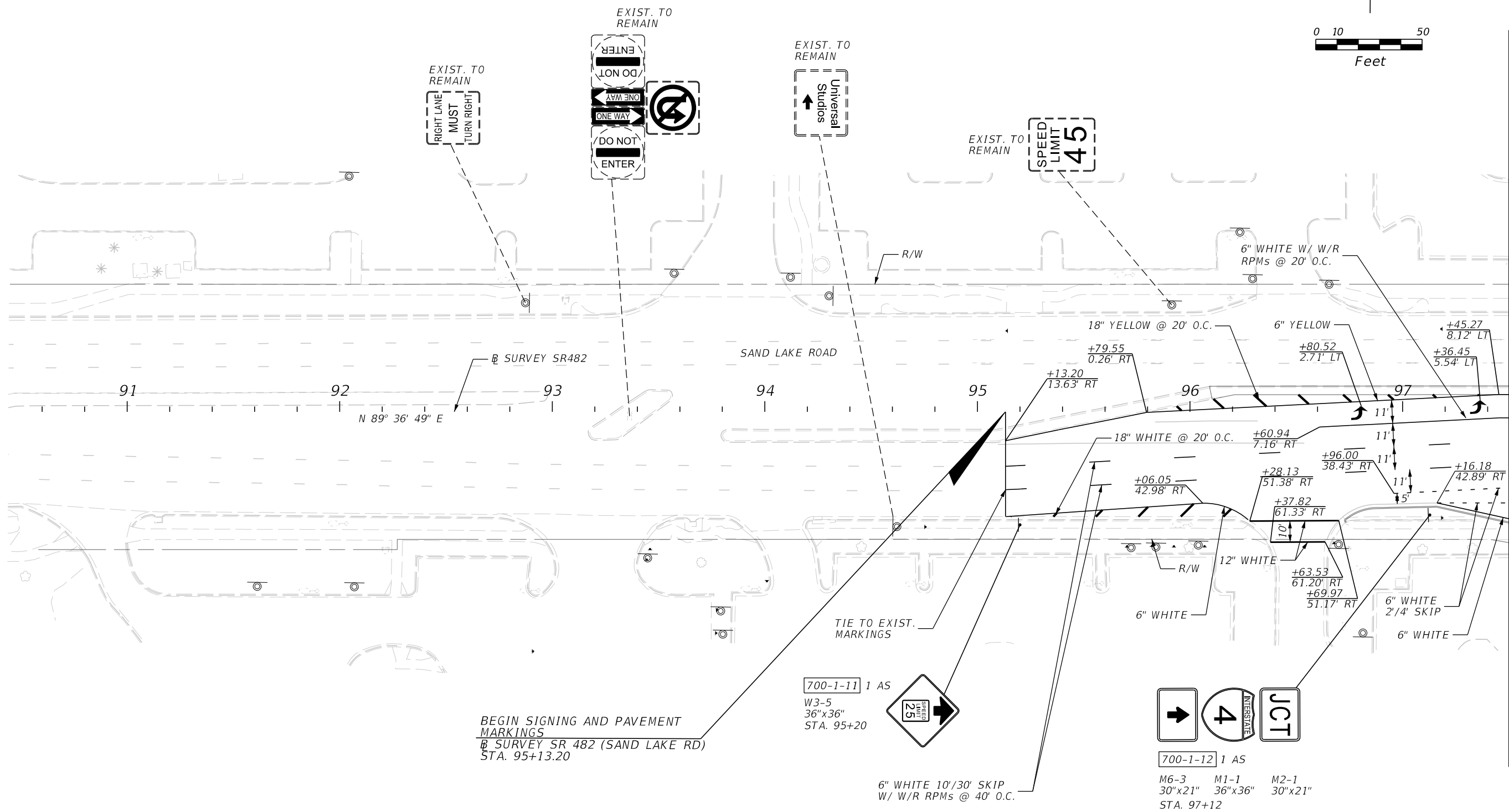
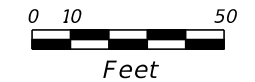
Engineer of Record: Aaron M. Johnson
P.E. License No. 72943
Jacobs Engineering Group, Inc.
200 S. Orange Avenue, Suite 900
Orlando, FL 32801
PH (407) 903-5001

STATE OF FLORIDA DEPARTMENT OF TRANSPORTATION		
ROAD NO.	COUNTY	FINANCIAL PROJECT ID
SR 400	ORANGE	444315-1-52-01

**SIGNING AND PAVEMENT
MARKING PLAN (16)**

SHEET NO.
S-23

THE OFFICIAL RECORD OF THIS SHEET IS THE ELECTRONIC FILE DIGITALLY SIGNED AND SEALED UNDER RULE 61G15-23.004, F.A.C.



MATCH LINE 97+50.00
(SIGNING AND PAVEMENT MARKING PLAN (18))

BEGIN SIGNING AND PAVEMENT MARKINGS
 SURVEY SR 482 (SAND LAKE RD)
 STA. 95+13.20

700-1-11 1 AS
 W3-5
 36"x36"
 STA. 95+20



6" WHITE 10'/30' SKIP
 W/ W/R RPMs @ 40' O.C.



700-1-12 1 AS
 M6-3 30"x21"
 M1-1 36"x36"
 M2-1 30"x21"
 STA. 97+12

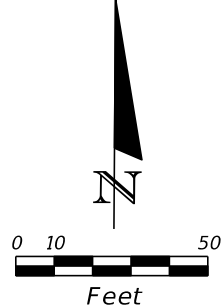
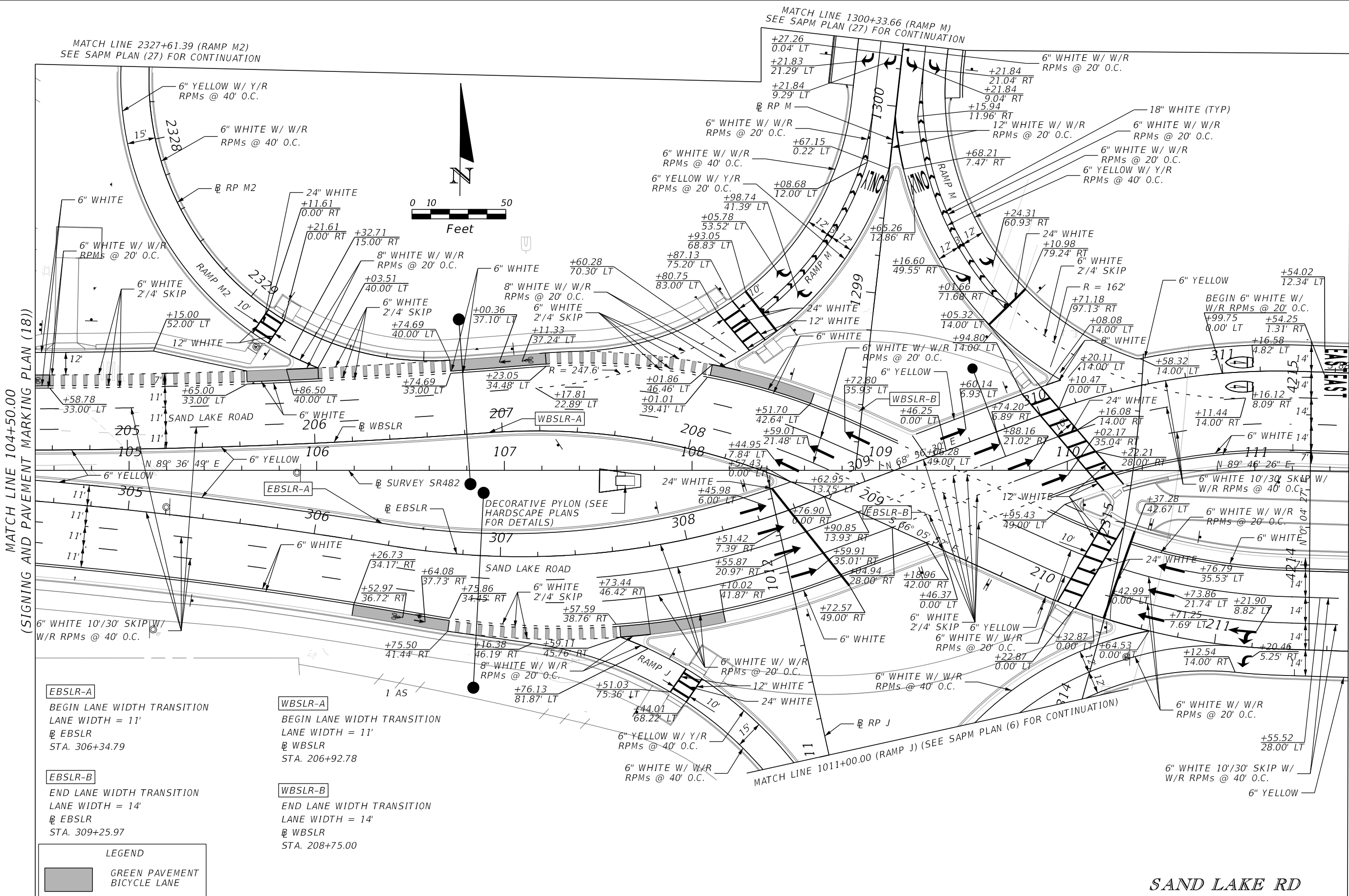
SAND LAKE ROAD

REVISIONS			
DATE	DESCRIPTION	DATE	DESCRIPTION

Engineer of Record: Aaron M. Johnson
 P.E. License No. 72943
 Jacobs Engineering Group, Inc.
 200 S. Orange Avenue, Suite 900
 Orlando, FL 32801
 PH (407) 903-5001

STATE OF FLORIDA DEPARTMENT OF TRANSPORTATION		
ROAD NO.	COUNTY	FINANCIAL PROJECT ID
SR 400	ORANGE	444315-1-52-01

SIGNING AND PAVEMENT MARKING PLAN (17)		SHEET NO.
		S-24



MATCH LINE 104+50.00
(SIGNING AND PAVEMENT MARKING PLAN (18))

MATCH LINE 111+50.00
(SIGNING AND PAVEMENT MARKING PLAN (20))

EBSLR-A
 BEGIN LANE WIDTH TRANSITION
 LANE WIDTH = 11'
 @ EBSLR
 STA. 306+34.79

WBSLR-A
 BEGIN LANE WIDTH TRANSITION
 LANE WIDTH = 11'
 @ WBSLR
 STA. 206+92.78

EBSLR-B
 END LANE WIDTH TRANSITION
 LANE WIDTH = 14'
 @ EBSLR
 STA. 309+25.97

WBSLR-B
 END LANE WIDTH TRANSITION
 LANE WIDTH = 14'
 @ WBSLR
 STA. 208+75.00

LEGEND
 GREEN PAVEMENT
 BICYCLE LANE

REVISIONS			
DATE	DESCRIPTION	DATE	DESCRIPTION

Engineer of Record: Aaron M. Johnson
 P.E. License No. 72943
 Jacobs Engineering Group, Inc.
 200 S. Orange Avenue, Suite 900
 Orlando, FL 32801
 PH (407) 903-5001

STATE OF FLORIDA DEPARTMENT OF TRANSPORTATION		
ROAD NO.	COUNTY	FINANCIAL PROJECT ID
SR 400	ORANGE	444315-1-52-01

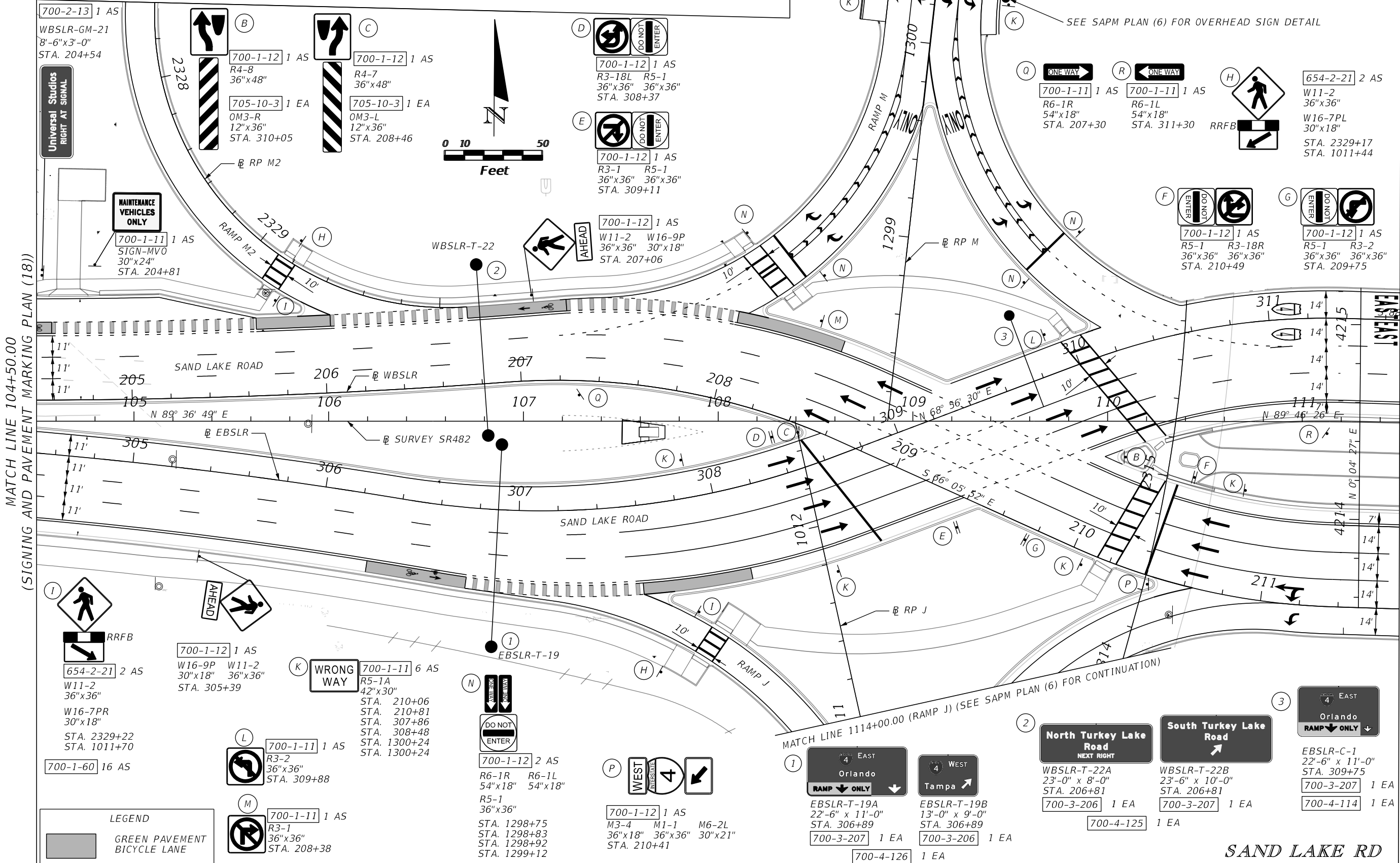
**SIGNING AND PAVEMENT
MARKING PLAN (19)**

SHEET
NO.
S-26

THE OFFICIAL RECORD OF THIS SHEET IS THE ELECTRONIC FILE DIGITALLY SIGNED AND SEALED UNDER RULE 61G15-23.004, F.A.C.

MATCH LINE 2327+61.39
SEE SAPM PLAN (27) FOR CONTINUATION

MATCH LINE 104+50.00
(SIGNING AND PAVEMENT MARKING PLAN (18))



MATCH LINE 111+50.00
(SIGNING AND PAVEMENT MARKING PLAN (20))

LEGEND

	GREEN PAVEMENT BICYCLE LANE
--	-----------------------------

REVISIONS

DATE	DESCRIPTION	DATE	DESCRIPTION

Engineer of Record: Aaron M. Johnson
P.E. License No. 72943
Jacobs Engineering Group, Inc.
200 S. Orange Avenue, Suite 900
Orlando, FL 32801
PH (407) 903-5001

STATE OF FLORIDA
DEPARTMENT OF TRANSPORTATION

ROAD NO.	COUNTY	FINANCIAL PROJECT ID
SR 400	ORANGE	444315-1-52-01

SIGNING AND PAVEMENT MARKING PLAN (19A)

SHEET NO.
S-27

THE OFFICIAL RECORD OF THIS SHEET IS THE ELECTRONIC FILE DIGITALLY SIGNED AND SEALED UNDER RULE 61G15-23.004, F.A.C.

MATCH LINE 111+50.00
(SIGNING AND PAVEMENT MARKING PLAN (19))

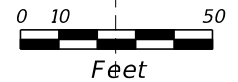
MATCH LINE 118+50.00
(SIGNING AND PAVEMENT MARKING PLAN (21))

WBSLR-A
BEGIN LANE WIDTH TRANSITION
LANE WIDTH = 14'
@ WBSLR
STA. 214+51.80

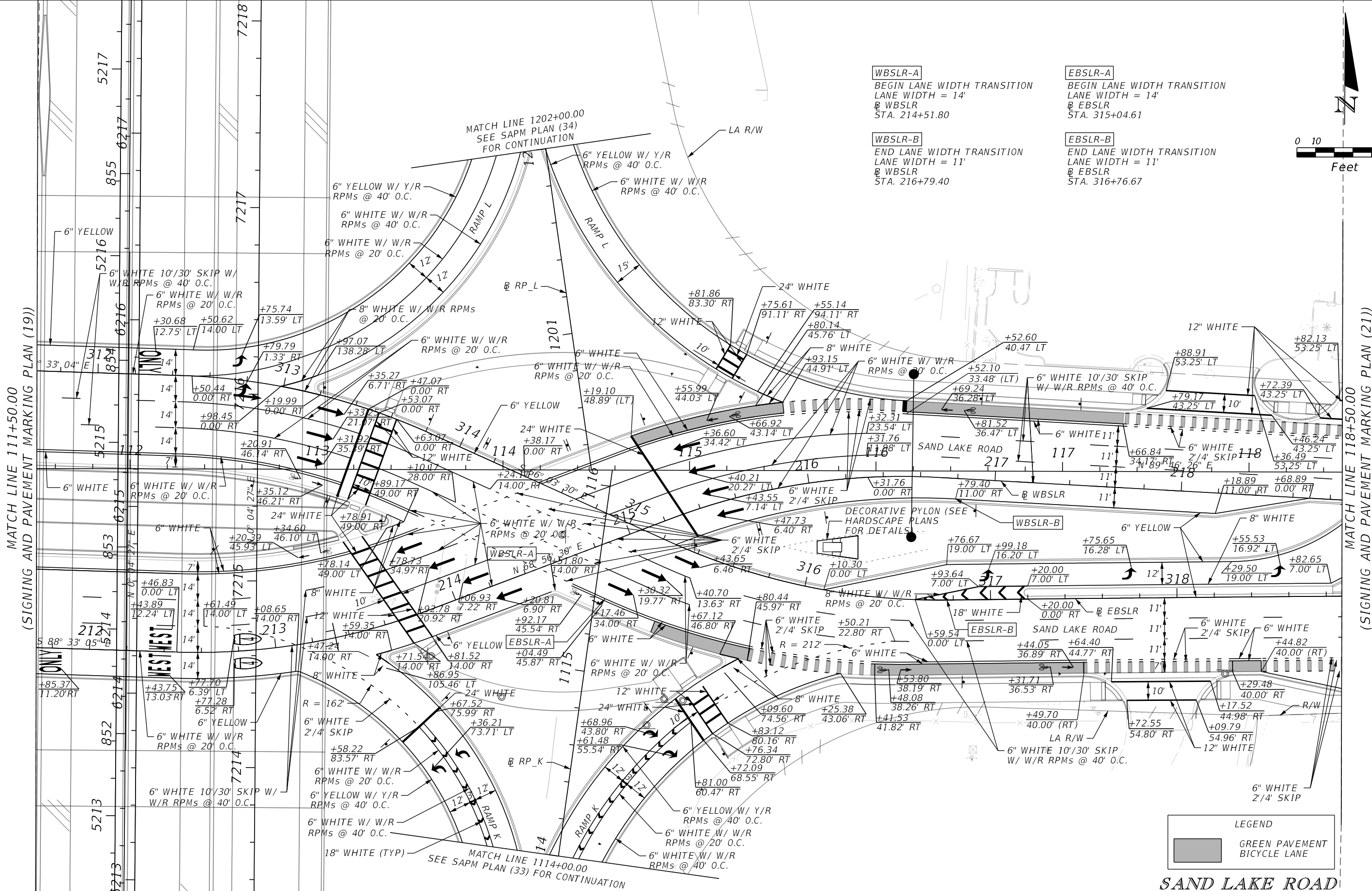
EBSLR-A
BEGIN LANE WIDTH TRANSITION
LANE WIDTH = 14'
@ EBSLR
STA. 315+04.61

WBSLR-B
END LANE WIDTH TRANSITION
LANE WIDTH = 11'
@ WBSLR
STA. 216+79.40

EBSLR-B
END LANE WIDTH TRANSITION
LANE WIDTH = 11'
@ EBSLR
STA. 316+76.67



Feet



LEGEND	
	GREEN PAVEMENT
	BICYCLE LANE

SAND LAKE ROAD

REVISIONS			
DATE	DESCRIPTION	DATE	DESCRIPTION

Engineer of Record: Aaron M. Johnson
P.E. License No. 72943
Jacobs Engineering Group, Inc.
200 S. Orange Avenue, Suite 900
Orlando, FL 32801
PH (407) 903-5001

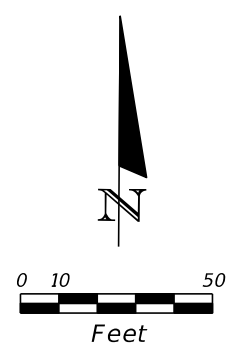
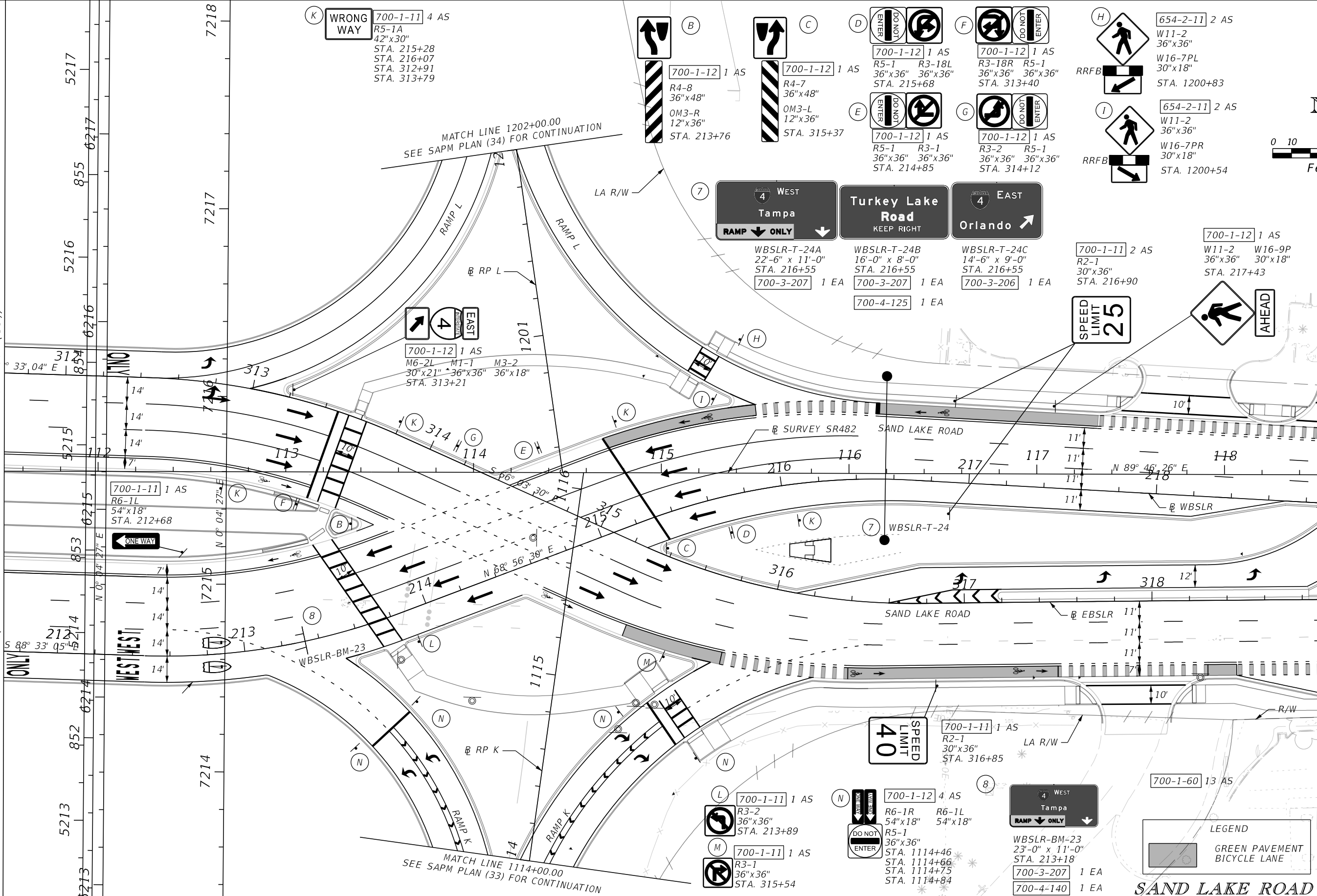
STATE OF FLORIDA DEPARTMENT OF TRANSPORTATION		
ROAD NO.	COUNTY	FINANCIAL PROJECT ID
SR 400	ORANGE	444315-152-01

**SIGNING AND PAVEMENT
MARKING PLAN (20)**

SHEET
NO.
S-28

MATCH LINE 111+50.00
(SIGNING AND PAVEMENT MARKING PLAN (19))

MATCH LINE 118+50.00
(SIGNING AND PAVEMENT MARKING PLAN (21))



(K) **WRONG WAY**
700-1-11 4 AS
R5-1A
42"x30"
STA. 215+28
STA. 216+07
STA. 312+91
STA. 313+79

(B) 700-1-12 1 AS
R4-8
36"x48"
OM3-R
12"x36"
STA. 213+76

(C) 700-1-12 1 AS
R4-7
36"x48"
OM3-L
12"x36"
STA. 315+37

(D) 700-1-12 1 AS
R5-1 R3-18L
36"x36" 36"x36"
STA. 215+68

(F) 700-1-12 1 AS
R3-18R R5-1
36"x36" 36"x36"
STA. 313+40

(H) 654-2-11 2 AS
W11-2
36"x36"
W16-7PL
30"x18"
STA. 1200+83

(I) 654-2-11 2 AS
W11-2
36"x36"
W16-7PR
30"x18"
STA. 1200+54

Tampa
RAMP ONLY
WEST

Turkey Lake Road
KEEP RIGHT

Orlando
EAST

WBSLR-T-24A 22'-0" x 11'-0"
STA. 216+55
700-3-207 1 EA

WBSLR-T-24B 16'-0" x 8'-0"
STA. 216+55
700-3-207 1 EA

WBSLR-T-24C 14'-6" x 9'-0"
STA. 216+55
700-3-206 1 EA

700-4-125 1 EA

700-1-12 1 AS
M6-2L M1-1 M3-2
30"x21" 36"x36" 36"x18"
STA. 313+21

700-1-11 1 AS
R6-1L
54"x18"
STA. 212+68

SPEED LIMIT 40
700-1-11 1 AS
R2-1
30"x36"
STA. 316+85

(L) 700-1-11 1 AS
R3-2
36"x36"
STA. 213+89

(M) 700-1-11 1 AS
R3-1
36"x36"
STA. 315+54

(N) 700-1-12 4 AS
R6-1R R6-1L
54"x18" 54"x18"
R5-1
36"x36"
STA. 1114+46
STA. 1114+66
STA. 1114+75
STA. 1114+84

WEST
Tampa
RAMP ONLY

WBSLR-BM-23
23'-0" x 11'-0"
STA. 213+18

700-3-207 1 EA
700-4-140 1 EA

LEGEND
GREEN PAVEMENT
BICYCLE LANE

SAND LAKE ROAD

REVISIONS		REVISIONS	
DATE	DESCRIPTION	DATE	DESCRIPTION

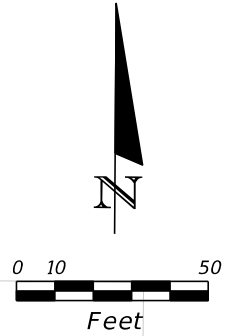
Engineer of Record: Aaron M. Johnson
P.E. License No. 72943
Jacobs Engineering Group, Inc.
200 S. Orange Avenue, Suite 900
Orlando, FL 32801
PH (407) 903-5001

STATE OF FLORIDA DEPARTMENT OF TRANSPORTATION		
ROAD NO.	COUNTY	FINANCIAL PROJECT ID
SR 400	ORANGE	444315-1-52-01


**SIGNING AND PAVEMENT
MARKING PLAN (20A)**

SHEET NO.
S-29

END MILLING & RESURFACING
END PAVEMENT MARKINGS
TIE TO EXIST. MARKINGS
CL 7 (INTERNATIONAL DRIVE)
STA. 32+08.00



700-1-11 1 AS
R5-1
36"x36"
STA. 319+46



700-1-11 1 AS
R3-2
36"x36"
STA. 319+46



700-1-60 1 AS

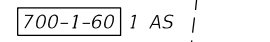
700-1-11 2 AS
W3-5
36"x36"
STA. 219+78
STA. 219+78



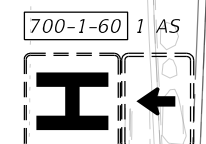
700-1-60 1 AS



700-1-60 1 AS



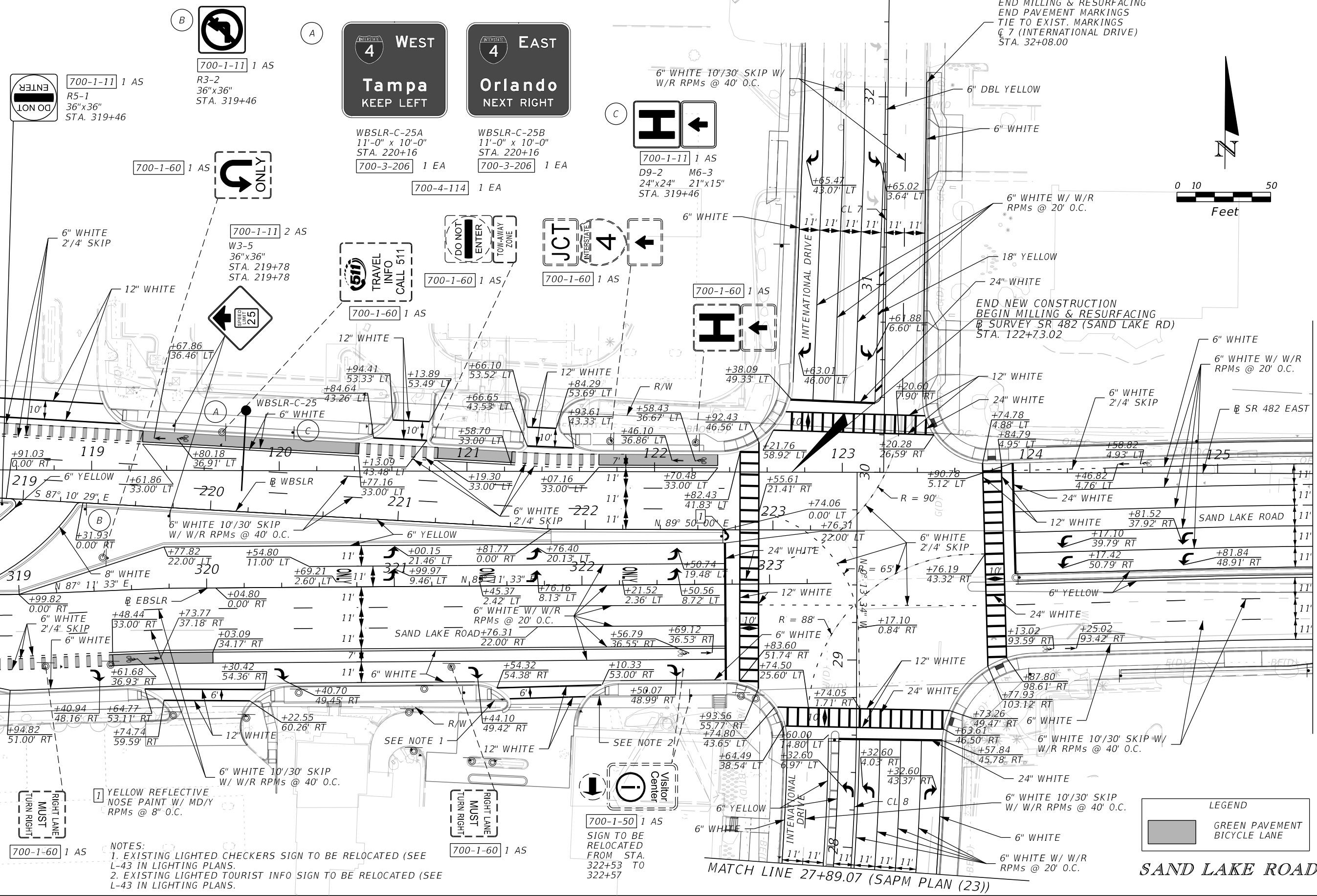
700-1-60 1 AS



700-1-11 1 AS
D9-2 M6-3
24"x24" 21"x15"
STA. 319+46

MATCH LINE 118+50.00
(SIGNING AND PAVEMENT MARKING PLAN (20))

MATCH LINE 125+50.69
(SIGNING AND PAVEMENT MARKING PLAN (22))



1 YELLOW REFLECTIVE NOSE PAINT W/ MD/Y RPMs @ 8" O.C.

- NOTES:
1. EXISTING LIGHTED CHECKERS SIGN TO BE RELOCATED (SEE L-43 IN LIGHTING PLANS.
2. EXISTING LIGHTED TOURIST INFO SIGN TO BE RELOCATED (SEE L-43 IN LIGHTING PLANS.



700-1-50 1 AS
SIGN TO BE RELOCATED FROM STA. 322+53 TO 322+57



SAND LAKE ROAD

REVISIONS			
DATE	DESCRIPTION	DATE	DESCRIPTION

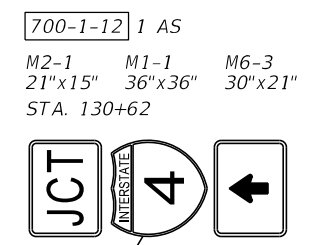
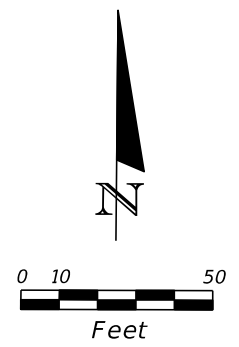
Engineer of Record: Aaron M. Johnson
P.E. License No. 72943
Jacobs Engineering Group, Inc.
200 S. Orange Avenue, Suite 900
Orlando, FL 32801
PH (407) 903-5001

STATE OF FLORIDA DEPARTMENT OF TRANSPORTATION		
ROAD NO.	COUNTY	FINANCIAL PROJECT ID
SR 400	ORANGE	444315-1-52-01

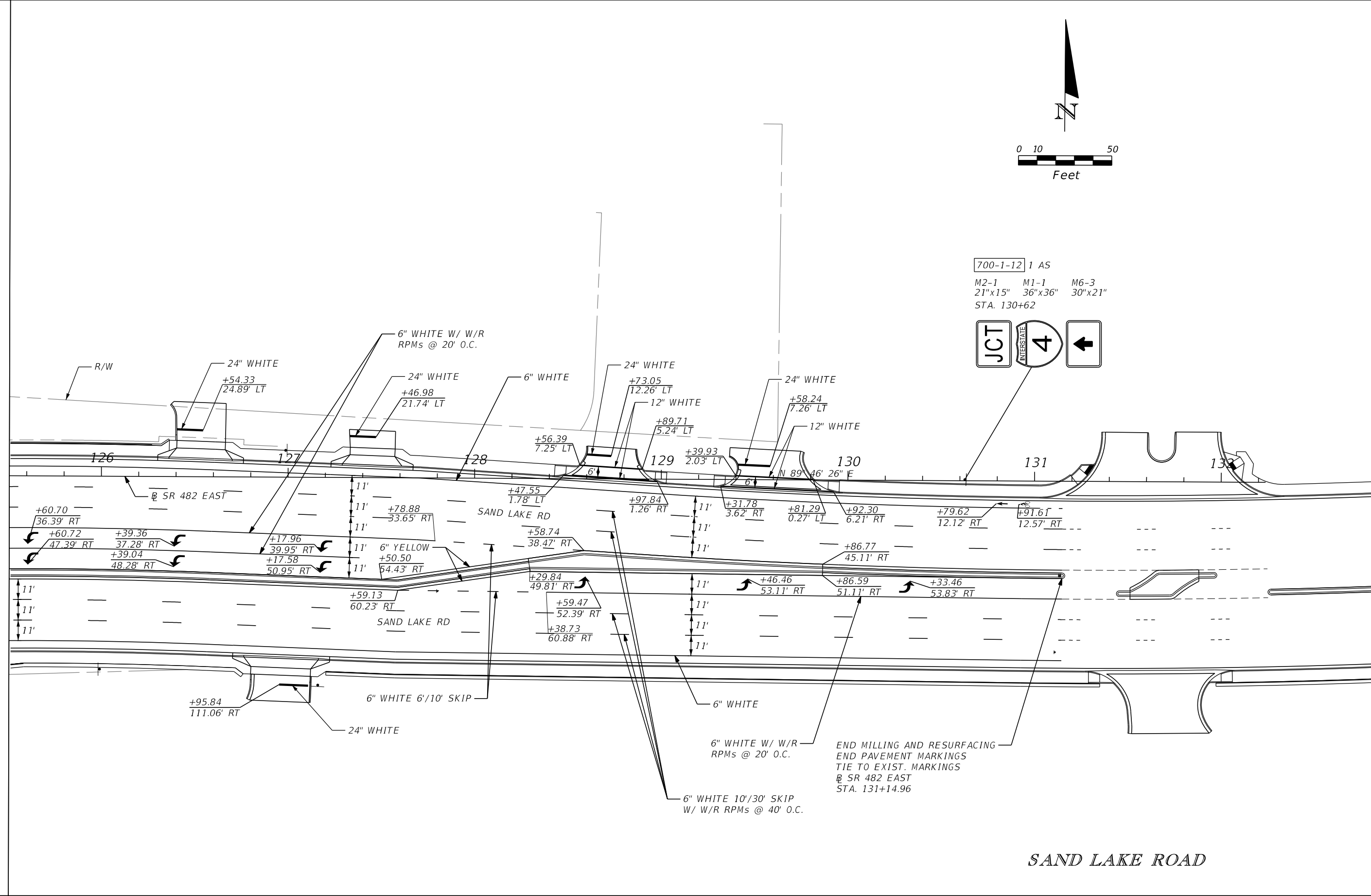
SIGNING AND PAVEMENT MARKING PLAN (21)

SHEET NO.
S-30

THE OFFICIAL RECORD OF THIS SHEET IS THE ELECTRONIC FILE DIGITALLY SIGNED AND SEALED UNDER RULE 61G15-23.004, F.A.C.



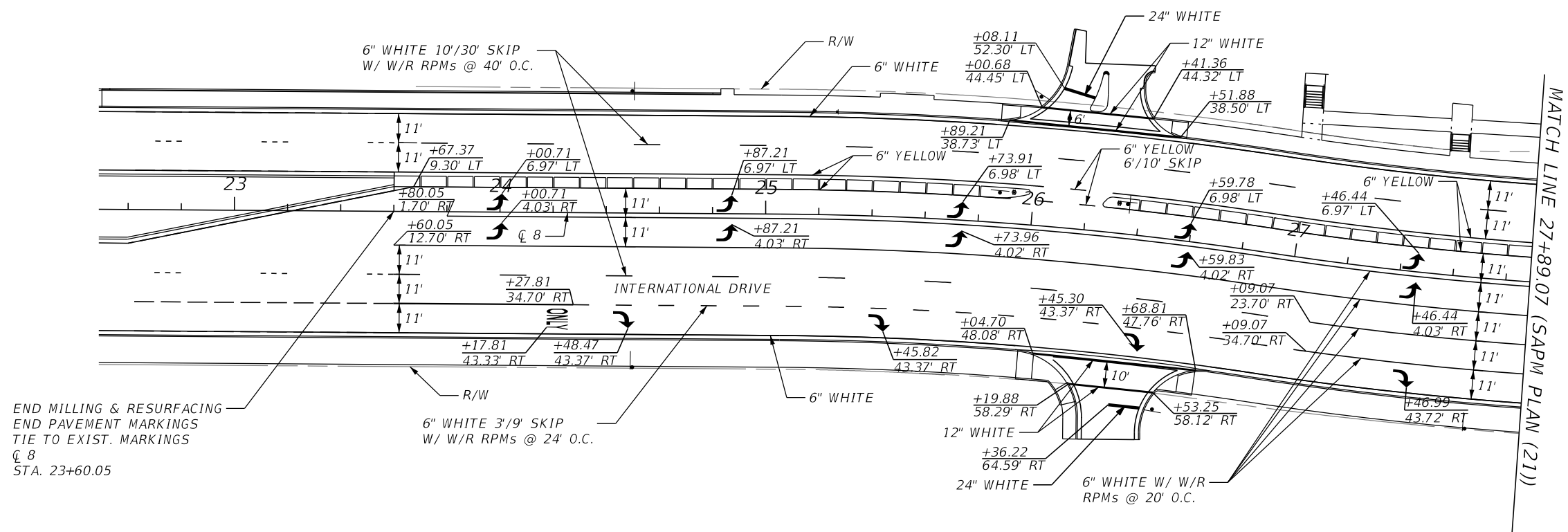
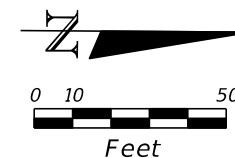
MATCH LINE 125+50.69
(SIGNING AND PAVEMENT MARKING PLAN (21))



SAND LAKE ROAD

REVISIONS				Engineer of Record: Aaron M. Johnson P.E. License No. 72943 Jacobs Engineering Group, Inc. 200 S. Orange Avenue, Suite 900 Orlando, FL 32801 PH (407) 903-5001	STATE OF FLORIDA DEPARTMENT OF TRANSPORTATION			SIGNING AND PAVEMENT MARKING PLAN (22)	SHEET NO.
DATE	DESCRIPTION	DATE	DESCRIPTION		ROAD NO.	COUNTY	FINANCIAL PROJECT ID		
						SR 400	ORANGE		444315-1-52-01

THE OFFICIAL RECORD OF THIS SHEET IS THE ELECTRONIC FILE DIGITALLY SIGNED AND SEALED UNDER RULE 61G15-23.004, F.A.C.



END MILLING & RESURFACING
 END PAVEMENT MARKINGS
 TIE TO EXIST. MARKINGS
 ☉ 8
 STA. 23+60.05

INTERNATIONAL DRIVE

REVISIONS			
DATE	DESCRIPTION	DATE	DESCRIPTION

Engineer of Record: Aaron M. Johnson
 P.E. License No. 72943
 Jacobs Engineering Group, Inc.
 200 S. Orange Avenue, Suite 900
 Orlando, FL 32801
 PH (407) 903-5001

STATE OF FLORIDA DEPARTMENT OF TRANSPORTATION		
ROAD NO.	COUNTY	FINANCIAL PROJECT ID
SR 400	ORANGE	444315-1-52-01

**SIGNING AND PAVEMENT
 MARKING PLAN (23)**

SHEET NO.
 S-32

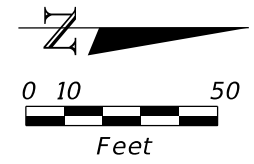
N Turkey Lake Road

WBRM2-C-28B
18'-6"x9'-6"
STA. 2302+35
700-3-206 1 EA

S Turkey Lake Road

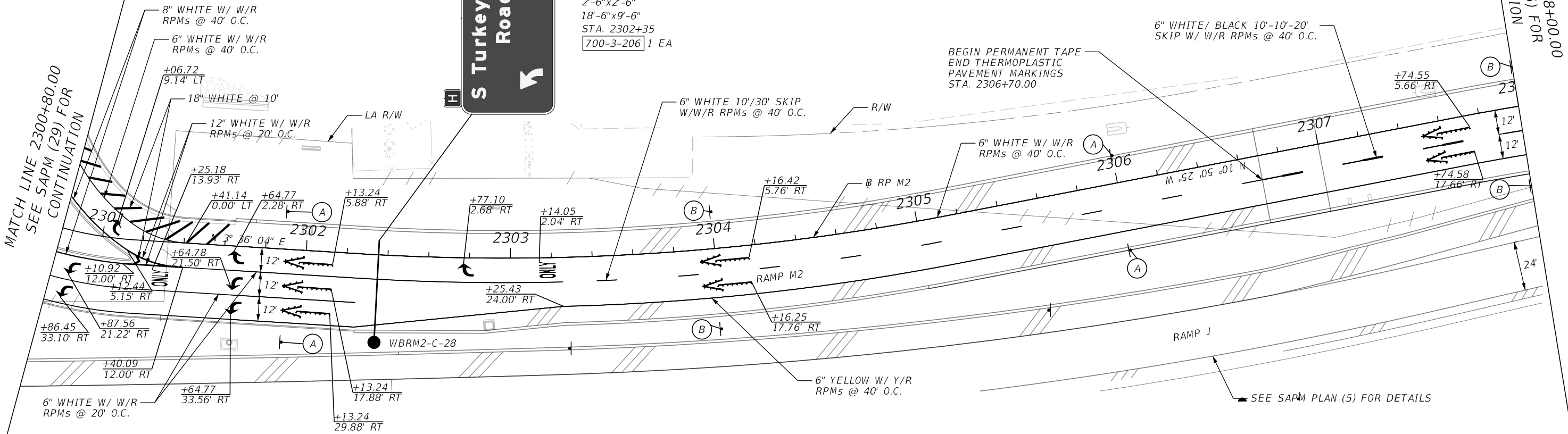
700-4-114 1 EA

WBRM2-C-28A
2'-6"x2'-6"
18'-6"x9'-6"
STA. 2302+35
700-3-206 1 EA



MATCH LINE 2300+80.00
SEE SAPM (29) FOR
CONTINUATION

MATCH LINE 2308+00.00
SEE SAPM (25) FOR
CONTINUATION



(A)

WRONG WAY

700-1-11 4 AS

R5-1A
42"x30"
STA. 2301+90
STA. 2301+90
STA. 2306+00
STA. 2306+00

(B)

WRONG WAY HIGHLIGHTED SIGN

SEE ITS PLANS FOR WRONG WAY DETECTION DETAILS

RAMP M2

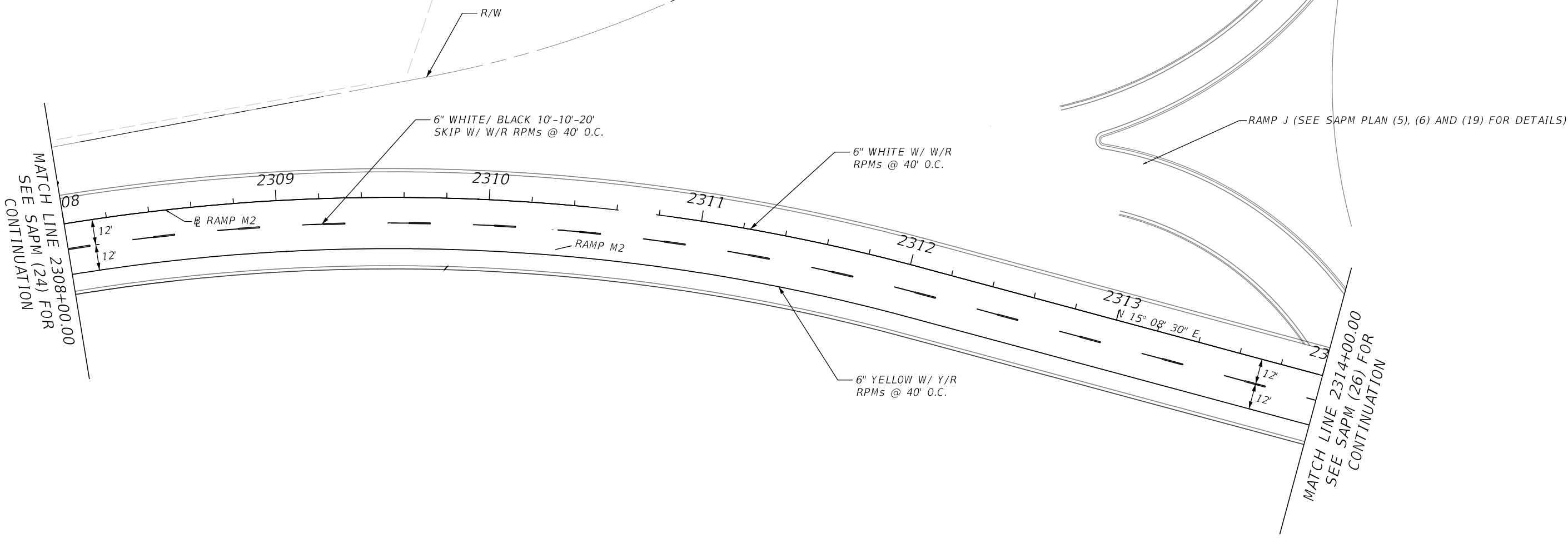
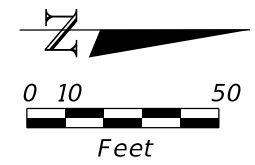
REVISIONS			
DATE	DESCRIPTION	DATE	DESCRIPTION

Engineer of Record: Aaron M. Johnson
P.E. License No. 72943
Jacobs Engineering Group, Inc.
200 S. Orange Avenue, Suite 900
Orlando, FL 32801
PH (407) 903-5001

STATE OF FLORIDA DEPARTMENT OF TRANSPORTATION		
ROAD NO.	COUNTY	FINANCIAL PROJECT ID
SR 400	ORANGE	444315-1-52-01

**SIGNING AND PAVEMENT
MARKING PLAN (24)**

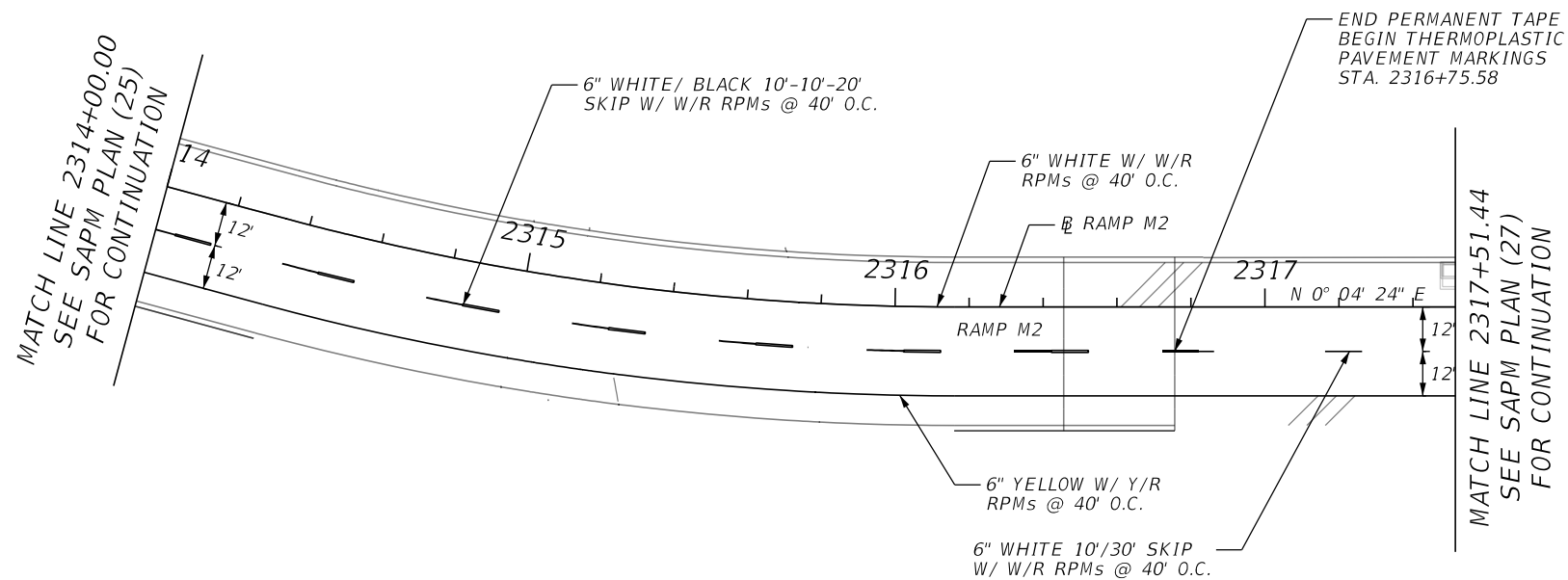
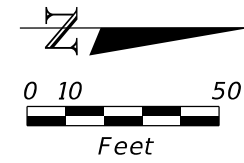
SHEET NO.
S-33



RAMP M2

REVISIONS				Engineer of Record: Aaron M. Johnson P.E. License No. 72943 Jacobs Engineering Group, Inc. 200 S. Orange Avenue, Suite 900 Orlando, FL 32801 PH (407) 903-5001	STATE OF FLORIDA DEPARTMENT OF TRANSPORTATION			SIGNING AND PAVEMENT MARKING PLAN (25)	SHEET NO. S-34
DATE	DESCRIPTION	DATE	DESCRIPTION		ROAD NO.	COUNTY	FINANCIAL PROJECT ID		
						SR 400	ORANGE		444315-1-52-01

THE OFFICIAL RECORD OF THIS SHEET IS THE ELECTRONIC FILE DIGITALLY SIGNED AND SEALED UNDER RULE 61G15-23.004, F.A.C.



RAMP M2

REVISIONS			
DATE	DESCRIPTION	DATE	DESCRIPTION

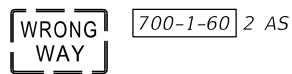

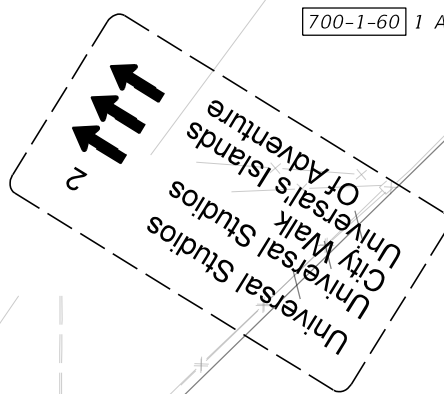
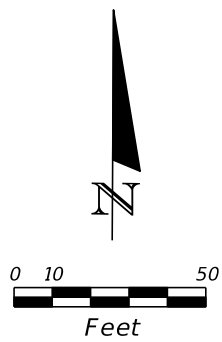
Engineer of Record: Aaron M. Johnson
 P.E. License No. 72943
 Jacobs Engineering Group, Inc.
 200 S. Orange Avenue, Suite 900
 Orlando, FL 32801
 PH (407) 903-5001

STATE OF FLORIDA DEPARTMENT OF TRANSPORTATION		
ROAD NO.	COUNTY	FINANCIAL PROJECT ID
SR 400	ORANGE	444315-1-52-01

**SIGNING AND PAVEMENT
MARKING PLAN (26)**

SHEET NO.

S-35



(A) **WRONG WAY** HIGHLIGHTED SIGN
SEE ITS PLANS FOR WRONG WAY DETECTION DETAILS

(B) **WRONG WAY**
700-1-11 2 AS
R5-1A
42"x30"
STA. 1304+30
STA. 1304+30

SEE SAPM PLAN (6) FOR OVERHEAD SIGN DETAILS

MATCH LINE 1304+40.00
SEE SAPM PLAN (6)
FOR CONTINUATION

MATCH LINE 4303+20.00
SEE SAPM PLAN (6)
FOR CONTINUATION

END PERMANENT TAPE STA. 2321+57.92

6" YELLOW W/ Y/R RPMs @ 40' O.C.

6" WHITE W/ W/R RPMs @ 40' O.C.

6" YELLOW W/ Y/R RPMs @ 40' O.C. (PERMANENT TAPE)

6" WHITE W/ Y/R RPMs @ 40' O.C. (PERMANENT TAPE)

6" WHITE 10'/30" SKIP W/ W/R RPMs @ 40' O.C.

6" WHITE W/ W/R RPMs @ 20' O.C.

6" WHITE W/ W/R RPMs @ 40' O.C.

+66.39 18.37' LT
+66.40 6.37' LT

+86.48 9.31' LT
+86.48 21.31' LT

+46.48 21.32' LT
+46.48 9.32' LT

+79.50 10.12' LT

+44.17 18.41' LT

+95.00 24.04' LT

+44.18 6.41' LT

WBRM-T-30

1304

1303

1302

1301

1300

1300

1301

1302

1303

1304

1305

1306

1307

+30.00 12.00' RT

+44.18 5.59' RT

+00.65 0.00' RT

+80.00 12.00' RT

+80.00 24.00' RT

+46.49 21.02' RT

+46.49 9.02' RT

+19.50 10.11' LT

+19.50 1.89' RT

+86.49 9.03' RT

+86.49 21.03' RT

+66.40 17.63' RT

+66.40 5.63' RT

Ø RP M

+33.57 15.00' RT

+06.76 15.00' LT

+83.71 15.00' RT

+34.01 0.00' RT

+34.01 0.00' RT

+34.01 0.00' RT

+34.01 0.00' RT

+34.01 0.00' RT

+34.01 0.00' RT

+34.01 0.00' RT

+34.01 0.00' RT

Ø RP M3

+06.76 15.00' LT

+06.76 15.00' LT

+06.76 15.00' LT

+06.76 15.00' LT

+06.76 15.00' LT

+06.76 15.00' LT

+06.76 15.00' LT

+06.76 15.00' LT

+06.76 15.00' LT

+06.76 15.00' LT

+06.76 15.00' LT

4303

4302

4301

4300

4300

4301

4302

4303

4304

4305

4306

4307

4308

4309

BEGIN PERMANENT TAPE, STA. 2319+76.45

6" WHITE W/ W/R RPMs @ 40' O.C.

12" WHITE W/ W/R RPMs @ 20' O.C.

6" YELLOW W/ Y/R RPMs @ 40' O.C.

6" WHITE W/ W/R RPMs @ 40' O.C.

6" WHITE 10'/30" SKIP W/ W/R RPMs @ 40' O.C.

MATCH LINE 2327+61.39
SEE SAPM PLAN (19)
FOR CONTINUATION

MATCH LINE 1300+33.66
SEE SAPM PLAN (19)
FOR CONTINUATION

MATCH LINE 2317+51.44
SEE SAPM PLAN (26)
FOR CONTINUATION

RAMP M
RAMP M2

REVISIONS			
DATE	DESCRIPTION	DATE	DESCRIPTION

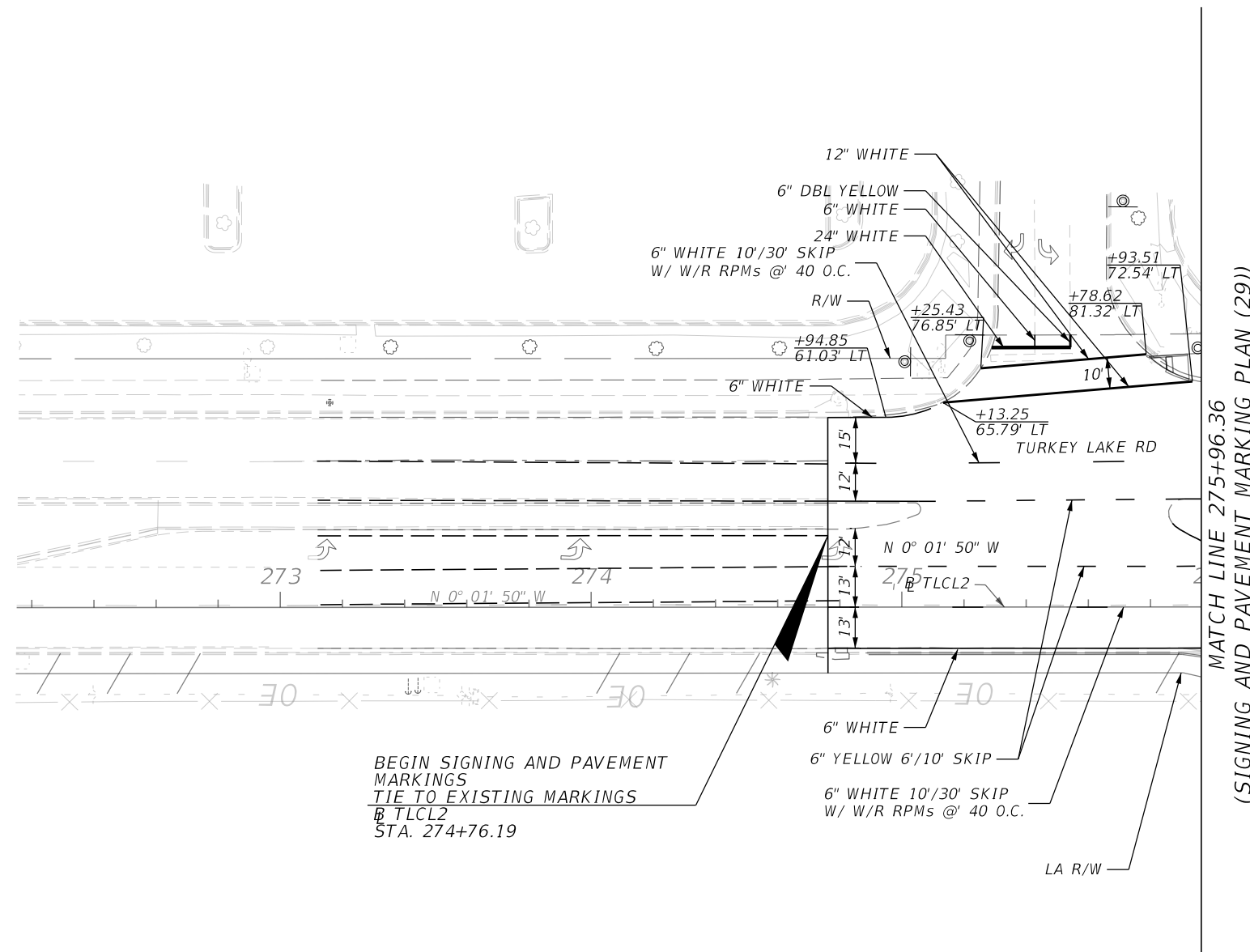
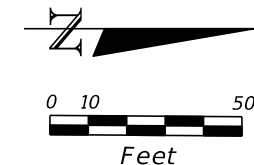
Engineer of Record: Aaron M. Johnson
P.E. License No. 72943
Jacobs Engineering Group, Inc.
200 S. Orange Avenue, Suite 900
Orlando, FL 32801
PH (407) 903-5001

STATE OF FLORIDA DEPARTMENT OF TRANSPORTATION		
ROAD NO.	COUNTY	FINANCIAL PROJECT ID
SR 400	ORANGE	444315-1-52-01

**SIGNING AND PAVEMENT
MARKING PLAN (27)**

SHEET NO.
S-36

THE OFFICIAL RECORD OF THIS SHEET IS THE ELECTRONIC FILE DIGITALLY SIGNED AND SEALED UNDER RULE 61G15-23.004, F.A.C.




MATCH LINE 275+96.36
(SIGNING AND PAVEMENT MARKING PLAN (29))


TURKEY LAKE RD

REVISIONS				Engineer of Record: Aaron M. Johnson P.E. License No. 72943 Jacobs Engineering Group, Inc. 200 S. Orange Avenue, Suite 900 Orlando, FL 32801 PH (407) 903-5001	STATE OF FLORIDA DEPARTMENT OF TRANSPORTATION			SIGNING AND PAVEMENT MARKING PLAN (28)	SHEET NO.
DATE	DESCRIPTION	DATE	DESCRIPTION		ROAD NO.	COUNTY	FINANCIAL PROJECT ID		
						SR 400	ORANGE		444315-1-52-01

THE OFFICIAL RECORD OF THIS SHEET IS THE ELECTRONIC FILE DIGITALLY SIGNED AND SEALED UNDER RULE 61G15-23.004, F.A.C.



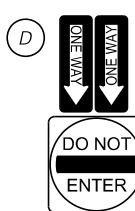
700-1-12 1 AS
W11-2
36"x36"
W16-7PR
30"x18"
STA. 2300+35



700-1-12 1 AS
W11-2
36"x36"
W16-7PL
30"x18"
STA. 2300+69



700-1-11 1 AS
R3-1
36"x36"
STA. 5637+54

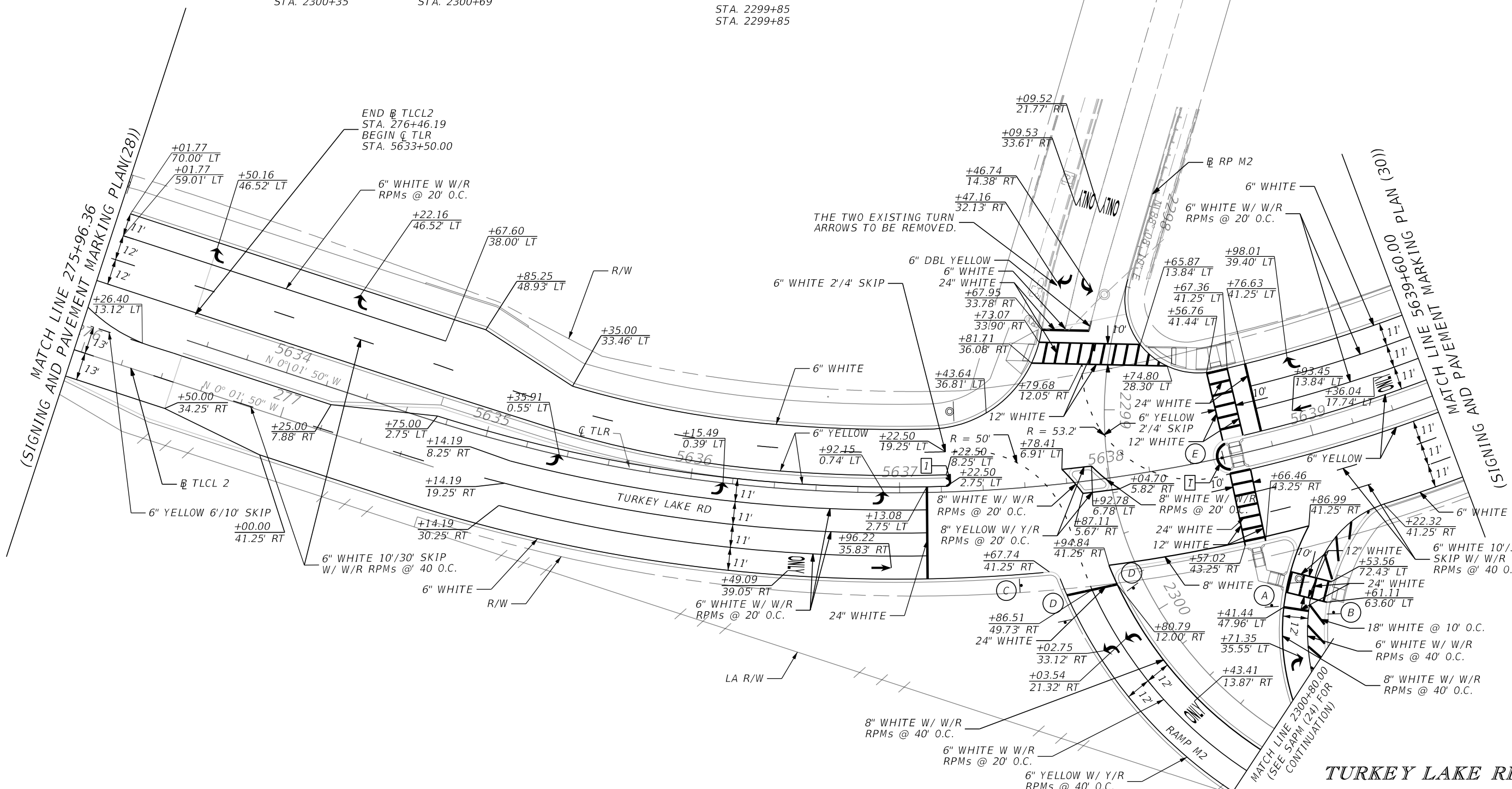
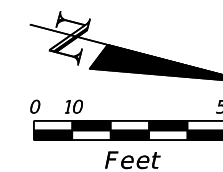


700-1-13 2 AS
R6-1L R6-1R
54"x18" 54"x18"
R5-1
36"x36"
STA. 2299+85
STA. 2299+85



700-1-11 1 AS
R3-2
36"x36"
STA. 5638+55

1 YELLOW REFLECTIVE
NOSE PAINT W/ MD/Y
RPMs @ 8" O.C.



REVISIONS			
DATE	DESCRIPTION	DATE	DESCRIPTION

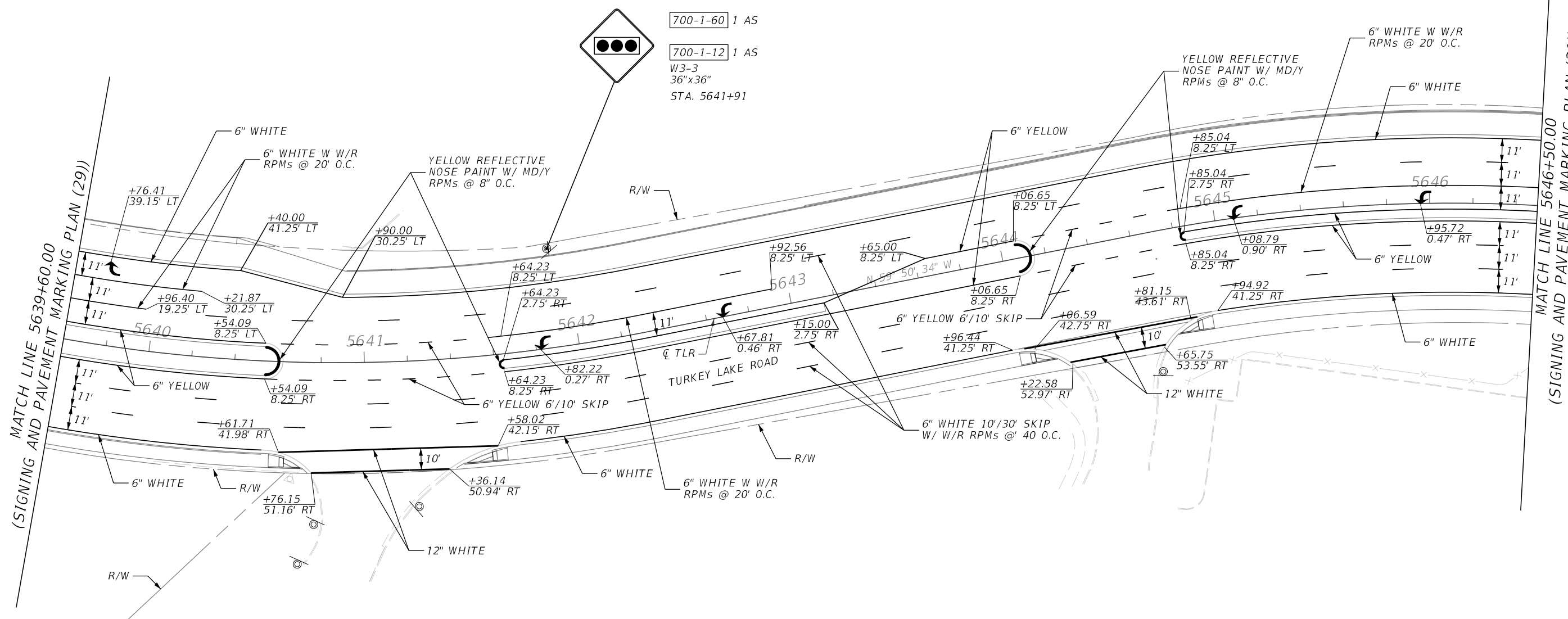
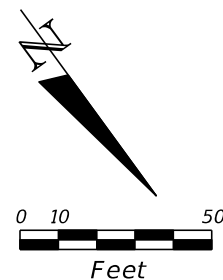
Engineer of Record: Aaron M. Johnson
P.E. License No. 72943
Jacobs Engineering Group, Inc.
200 S. Orange Avenue, Suite 900
Orlando, FL 32801
PH (407) 903-5001

STATE OF FLORIDA DEPARTMENT OF TRANSPORTATION		
ROAD NO.	COUNTY	FINANCIAL PROJECT ID
SR 400	ORANGE	444315-1-52-01

**SIGNING AND PAVEMENT
MARKING PLAN (29)**

SHEET
NO.
S-38

THE OFFICIAL RECORD OF THIS SHEET IS THE ELECTRONIC FILE DIGITALLY SIGNED AND SEALED UNDER RULE 61G15-23.004, F.A.C.

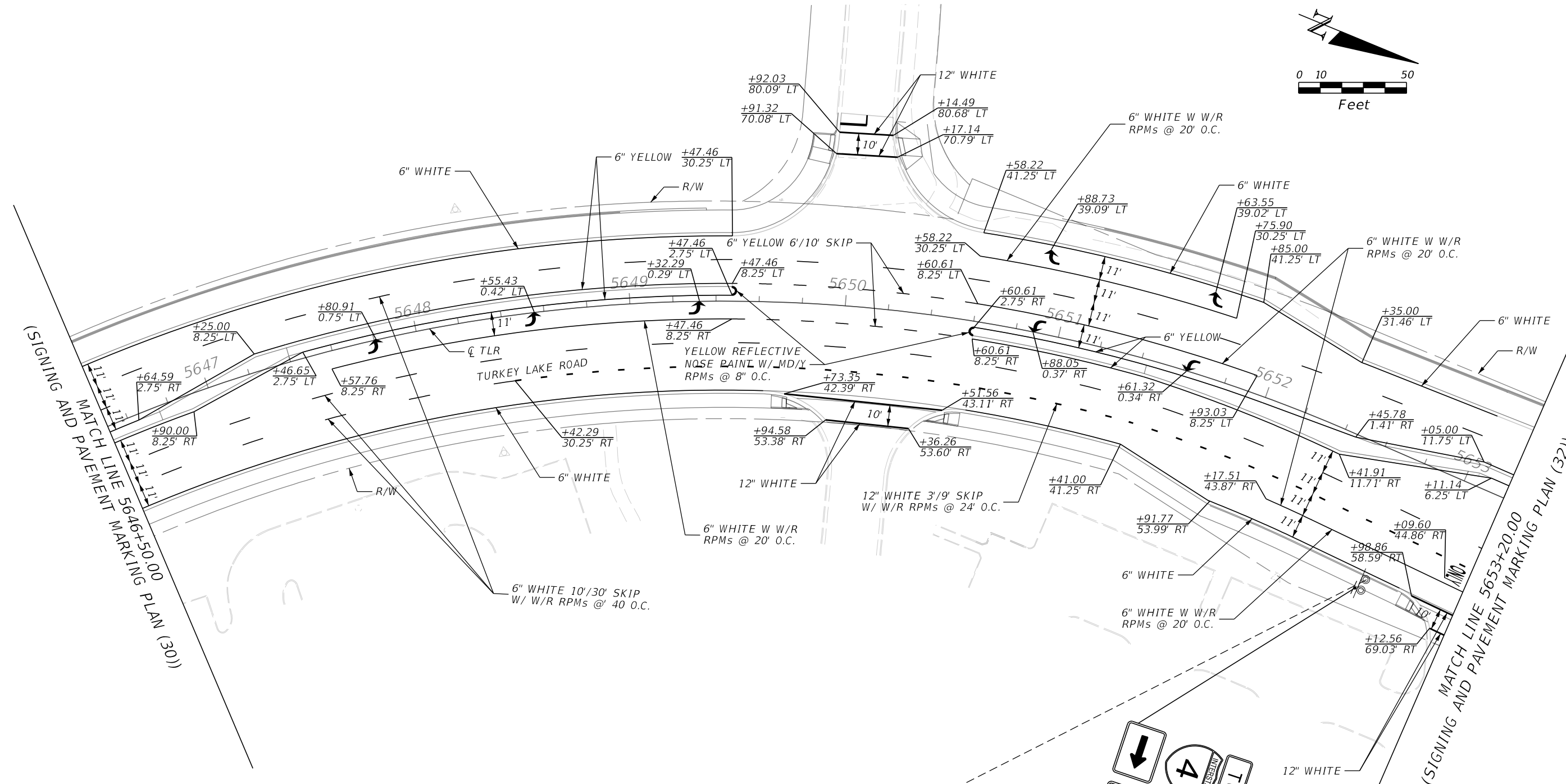
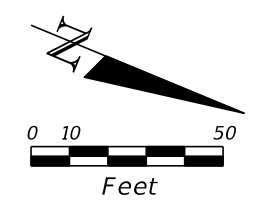


- 700-1-60 1 AS
- 700-1-12 1 AS
- W3-3
- 36"x36"
- STA. 5641+91

MATCH LINE 5639+60.00
(SIGNING AND PAVEMENT MARKING PLAN (29))

MATCH LINE 5646+50.00
(SIGNING AND PAVEMENT MARKING PLAN (31))



REVISIONS				Engineer of Record: Aaron M. Johnson P.E. License No. 72943 Jacobs Engineering Group, Inc. 200 S. Orange Avenue, Suite 900 Orlando, FL 32801 PH (407) 903-5001	STATE OF FLORIDA DEPARTMENT OF TRANSPORTATION			SIGNING AND PAVEMENT MARKING PLAN (30)	SHEET NO.
DATE	DESCRIPTION	DATE	DESCRIPTION		ROAD NO.	COUNTY	FINANCIAL PROJECT ID		
						SR 400	ORANGE		444315-1-52-01



(SIGNING AND PAVEMENT MARKING PLAN (30))
 MATCH LINE 5646+50.00

(SIGNING AND PAVEMENT MARKING PLAN (32))
 MATCH LINE 5653+20.00

700-1-60 1 AS



700-1-12 1 AS

M6-1R 21"x15"
 M1-1 24"x24"
 M4-5 24"x12"
 M6-1R 21"x15"
 FTP-17-06 30"x24"
 M3-2 24"x12"

STA. 5652+73

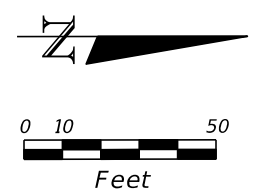
TURKEY LAKE RD

REVISIONS				Engineer of Record: Aaron M. Johnson P.E. License No. 72943 Jacobs Engineering Group, Inc. 200 S. Orange Avenue, Suite 900 Orlando, FL 32801 PH (407) 903-5001	STATE OF FLORIDA DEPARTMENT OF TRANSPORTATION			SIGNING AND PAVEMENT MARKING PLAN (31)	SHEET NO. S-40
DATE	DESCRIPTION	DATE	DESCRIPTION		ROAD NO.	COUNTY	FINANCIAL PROJECT ID		
					SR 400	ORANGE	444315-1-52-01		

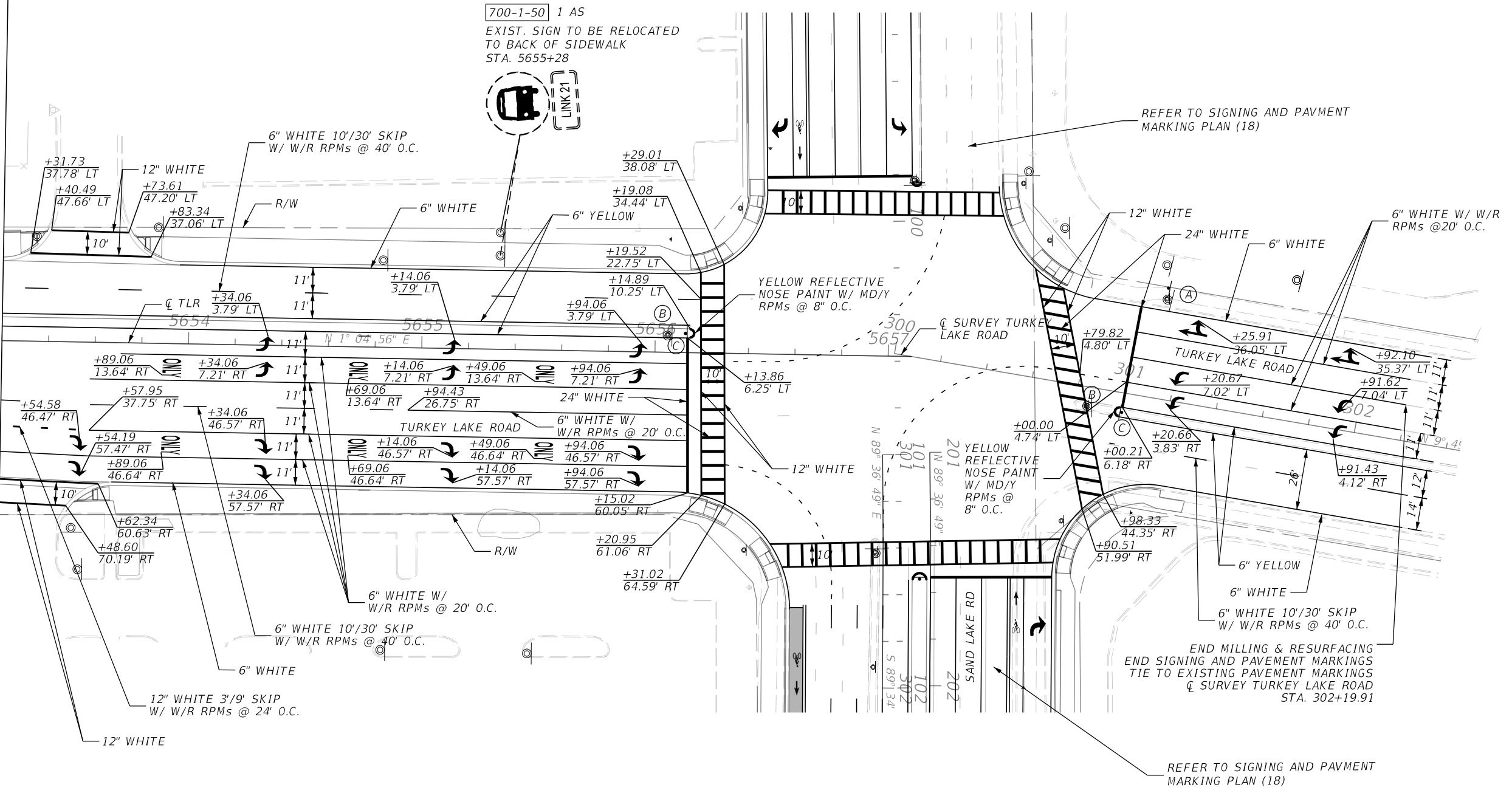
(A) **TO** **EAST** **700-1-60** 1 AS
INTERSTATE **4** **482** **700-1-12** 1 AS
 M4-5 M3-2
 24"x12" 24"x12"
 M1-1 FTP-17-06
 24"x24" 24"x24"
 M6-1L M6-1L
 21"x15" 21"x15"
 STA. 301+11

(B) **700-1-60** 2 AS

(C) **700-1-11** 2 AS
 R4-7
 24"x30"
 STA. 5656+12
 STA. 301+00
705-10-1 2 AS
 OM1-2
 18"x18"



MATCH LINE 5653+20.00
(SIGNING AND PAVEMENT MARKING PLAN (31))

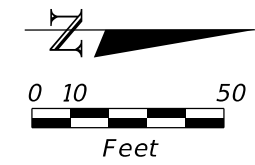


NOTE:
SEE SAPM PLAN (18) FOR INTERSECTION GUIDE LINE DETAILS

TURKEY LAKE RD

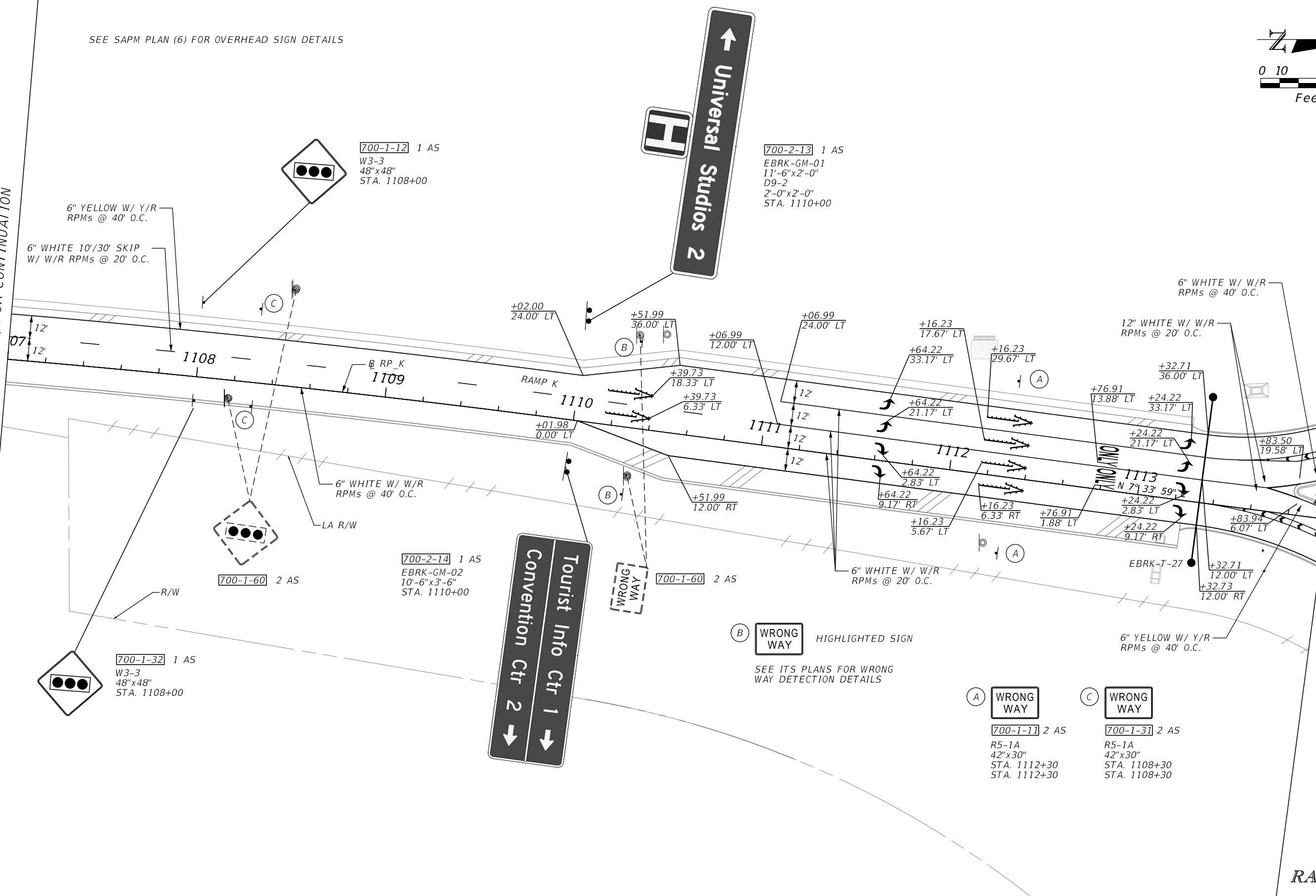
REVISIONS				Engineer of Record: Aaron M. Johnson P.E. License No. 72943 Jacobs Engineering Group, Inc. 200 S. Orange Avenue, Suite 900 Orlando, FL 32801 PH (407) 903-5001	STATE OF FLORIDA DEPARTMENT OF TRANSPORTATION			SIGNING AND PAVEMENT MARKING PLAN (32)	SHEET NO.
DATE	DESCRIPTION	DATE	DESCRIPTION		ROAD NO.	COUNTY	FINANCIAL PROJECT ID		
						SR 400	ORANGE		444315-1-52-01

SEE SAPM PLAN (6) FOR OVERHEAD SIGN DETAILS



MATCH LINE 1107+00.00
SEE SAPM PLAN (5) FOR CONTINUATION

MATCH LINE 1114+00.00
SEE SAPM PLAN (20) FOR CONTINUATION



700-1-12 1 AS
W3-3
48"x48"
STA. 1108+00

6" YELLOW W/ Y/R
RPMs @ 40' O.C.

6" WHITE 10'/30' SKIP
W/ W/R RPMs @ 20' O.C.

700-2-13 1 AS
EBRK-GM-01
11'-6"x2'-0"
D9-2
2'-0"x2'-0"
STA. 1110+00

700-1-60 2 AS

6" WHITE W/ W/R
RPMs @ 40' O.C.

LA R/W

700-2-14 1 AS
EBRK-GM-02
10'-6"x3'-6"
STA. 1110+00

700-1-32 1 AS
W3-3
48"x48"
STA. 1108+00

Convention Ctr 2
Tourist Info Ctr 1

(B) WRONG WAY HIGHLIGHTED SIGN
SEE ITS PLANS FOR WRONG WAY DETECTION DETAILS

(A) WRONG WAY
700-1-11 2 AS
R5-1A
42"x30"
STA. 1112+30
STA. 1112+30

(C) WRONG WAY
700-1-31 2 AS
R5-1A
42"x30"
STA. 1108+30
STA. 1108+30

REVISIONS			
DATE	DESCRIPTION	DATE	DESCRIPTION

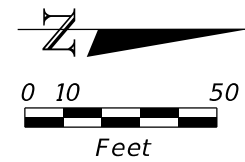
Engineer of Record: Aaron M. Johnson
P.E. License No. 72943
Jacobs Engineering Group, Inc.
200 S. Orange Avenue, Suite 900
Orlando, FL 32801
PH (407) 903-5001

STATE OF FLORIDA DEPARTMENT OF TRANSPORTATION		
ROAD NO.	COUNTY	FINANCIAL PROJECT ID
SR 400	ORANGE	444315-1-52-01

**SIGNING AND PAVEMENT
MARKING PLAN (33)**

SHEET NO.
S-42

SEE SAPM PLAN (6) FOR OVERHEAD SIGN DETAILS



EBI4-GUL (SEE SAPM PLAN (6) FOR DETAILS)

EBI4GUL-C-05

12" WHITE W/ W/R
RPMs @ 20' O.C.

MATCH LINE 1209+00.00 (RAMP L)
(SEE SAPM PLAN (6) FOR CONTINUATION)

MATCH LINE 1202+00.00 (RAMP L)
(SEE SAPM PLAN (20) FOR CONTINUATION)

8" WHITE W/ W/R
RPMs @ 40' O.C.

6" WHITE W/ W/R
RPMs @ 20' O.C.

6" YELLOW W/ Y/R
RPMs @ 40' O.C.

6" WHITE W/ W/R
RPMs @ 20' O.C.

+09.02
10.08' LT

+67.36
24.00' LT
+67.36
12.00' LT

+67.36
0.00' RT

+67.36
0.00' LT

+25.21
1.97' RT

+70.86
10.73' RT

+34.94
12.00' RT

12" WHITE W/ W/R
RPMs @ 20' O.C.

6" WHITE 10'/30' SKIP
W/ W/R RPMs @ 40' O.C.

6" WHITE W/ W/R
RPMs @ 40' O.C.

T204

T205

+64.43
1.95' RT

+72.24
12.00' RT

+10.09
10.71' RT

T207


T208

+26.96
24.00' LT

+72.24
0.00' RT



700-1-12 1 AS
W4-3R
48"x48"
STA. 7222+99



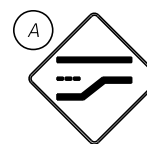
700-1-60 1 AS



700-1-31 1 AS
FTP-69-06
30"x30"
STA. 1204+40



700-1-60 1 AS

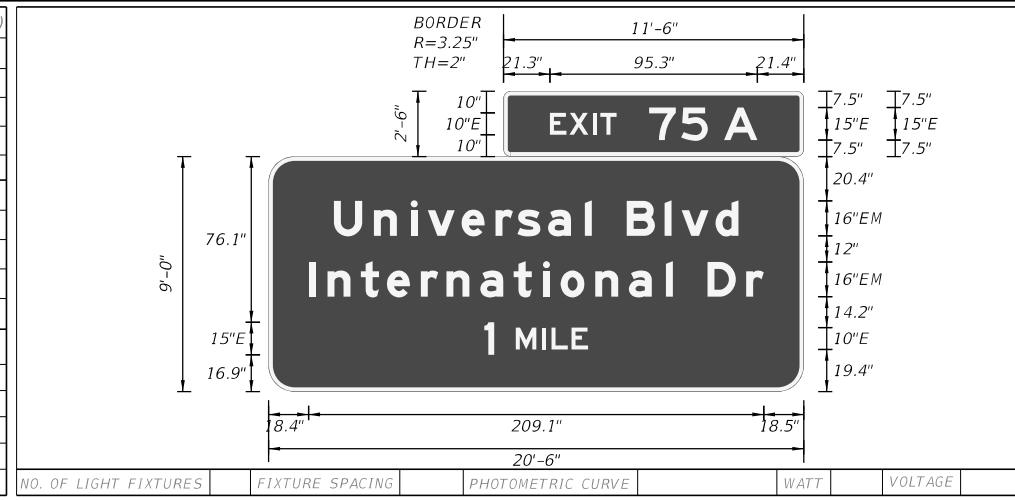


700-1-32 1 AS
W4-2
48"x48"
STA. 1202+63

RAMP L

REVISIONS				Engineer of Record: Aaron M. Johnson P.E. License No. 72943 Jacobs Engineering Group, Inc. 200 S. Orange Avenue, Suite 900 Orlando, FL 32801 PH (407) 903-5001	STATE OF FLORIDA DEPARTMENT OF TRANSPORTATION			SIGNING AND PAVEMENT MARKING PLAN (34)	SHEET NO.
DATE	DESCRIPTION	DATE	DESCRIPTION		ROAD NO.	COUNTY	FINANCIAL PROJECT ID		
						SR 400	ORANGE		444315-1-52-01

SIGN NAME	EBI4GUL-C-05	QTY	1	SIGN NO.		STATION(S)	7221+00
PANEL	BORDER						
WIDTH	20'-6"	WIDTH	2"				
HEIGHT	9'-0"	RADII	12"				
LEGEND	White	COLOR	White				
COLOR	Green						
SYMBOL(S)	ANGLE	X	Y	WID	HT		
SIGN NO.	NO. OF POSTS	EDGE OF LANE CLEARANCE	COLUMN SIZE	AVERAGE LENGTH			

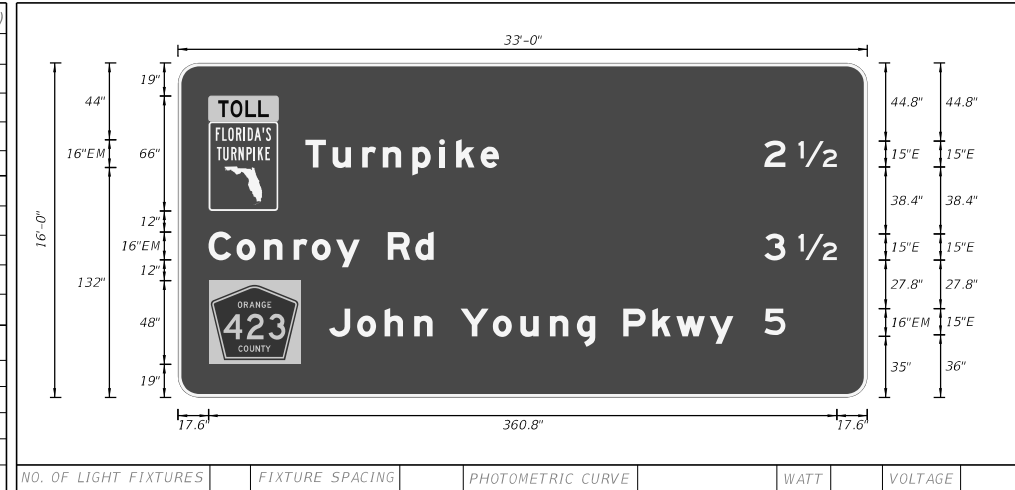


NO. OF LIGHT FIXTURES	FIXTURE SPACING	PHOTOMETRIC CURVE	WATT	VOLTAGE
-----------------------	-----------------	-------------------	------	---------

COPY	E	X	I	T	7	5	A	L											
SPACE	21.3	8.9	10.7	3.5	7.5	15	14.7	12.1	7.5	15.3	21.4	95.3							
COPY	U	n	i	v	e	r	s	a	l	B	l	v	d	L					
SPACE	30	18.4	17	7.8	15.5	15.5	10.1	14.1	17	3.2	16	17.4	7.8	15.5	10.6	30.1	185.9		
COPY	I	n	t	e	r	n	a	t	i	o	n	a	l	D	r	L			
SPACE	18.4	8.6	15.4	12	15.5	11.8	15.5	15.4	13.4	8.2	15.8	15.5	17	3.2	16	17.8	8	18.5	209.1
COPY	I	M	I	L	E	L													
SPACE	99.2	4.5	10	12	4.4	9.2	7.5	99.2	47.6										

COPY	E	X	I	T	7	5	B	L											
SPACE	22.9	8.9	10.7	3.5	7.5	15	14.7	12.2	7.5	12.2	23	92.1							
COPY	K	i	r	k	m	a	n	R	d	L									
SPACE	16.9	16.6	9.6	11.8	15.5	22.6	17	10.6	16	15.8	10.6	17	146.1						
COPY	1/2	M	I	L	E	L													
SPACE	55.9	22	10	12	4.4	9.2	7.5	59	65.1										

SIGN NAME	EBI4GUL-T-06B	QTY	1	SIGN NO.		STATION(S)	7231+00
PANEL	BORDER						
WIDTH	33'-0"	WIDTH	2"				
HEIGHT	16'-0"	RADII	12"				
LEGEND	White	COLOR	White				
COLOR	Green						
SYMBOL(S)	ANGLE	X	Y	WID	HT		
Toll	0	17.6	155	40	18		
Turnpike	0	17.6	107	40	48		
FTP-18-06	0	17.6	19	48	48		
SIGN NO.	NO. OF POSTS	EDGE OF LANE CLEARANCE	COLUMN SIZE	AVERAGE LENGTH			



NO. OF LIGHT FIXTURES	FIXTURE SPACING	PHOTOMETRIC CURVE	WATT	VOLTAGE
-----------------------	-----------------	-------------------	------	---------

COPY	T	u	r	n	p	i	k	e	L										
SPACE	75.2	15.7	17	11.8	17	15.5	9.6	14.1	10.6	209.6	111.2								
COPY	2	1/2	L																
SPACE	336.8	12.1	7.5	22	17.6	41.6													
COPY	C	o	n	r	o	y	R	d	L										
SPACE	17.6	16	15.8	17	10.4	14.1	13.6	16	15.8	10.6	249.1	129.3							
COPY	3	1/2	L																
SPACE	336.8	12.1	7.5	22	17.6	41.6													
COPY	5	L																	
SPACE	336.8	12.1	47	12.1															
COPY	J	o	h	n	Y	o	u	n	g	P	k	w	y	L					
SPACE	83.2	16.2	15.8	17	10.6	16	18.6	15.8	17	15.5	10.6	16	16.8	13.8	19.2	13.6	80.5	232.3	

COPY	L	E	F	T	L														
SPACE	15.3	9.5	11.4	11.0	9.5	15.3	41.4												
COPY	N	O	T	R	U	C	K	S	L										
SPACE	92.2	11.3	11.3	12.0	9.5	12.1	12.8	12.1	11.9	10.6	92.2	103.6							
COPY	E	X	P	R	E	S	S	L											
SPACE	94.5	12.3	15.1	14.7	15.2	14.3	14.2	13.2	94.5	99.0									
COPY	L	A	N	E	S	L													
SPACE	111.9	10.1	14.5	14.5	12.7	12.3	112.0	64.1											
COPY	E	N	T	R	A	N	C	E	L										
SPACE	92.1	10.8	14.5	10.9	13.6	14.5	14.5	13.2	11.7	92.2	103.7								
COPY	1/2	M	I	L	E	L													
SPACE	119.5	3.2	12.0	10.7	4.8	9.0	8.8	119.6	48.9										

REVISIONS			
DATE	DESCRIPTION	DATE	DESCRIPTION

Engineer of Record: Aaron M. Johnson
P.E. License No. 72943
Jacobs Engineering Group, Inc.
200 S. Orange Avenue, Suite 900
Orlando, FL 32801
PH (407) 903-5001

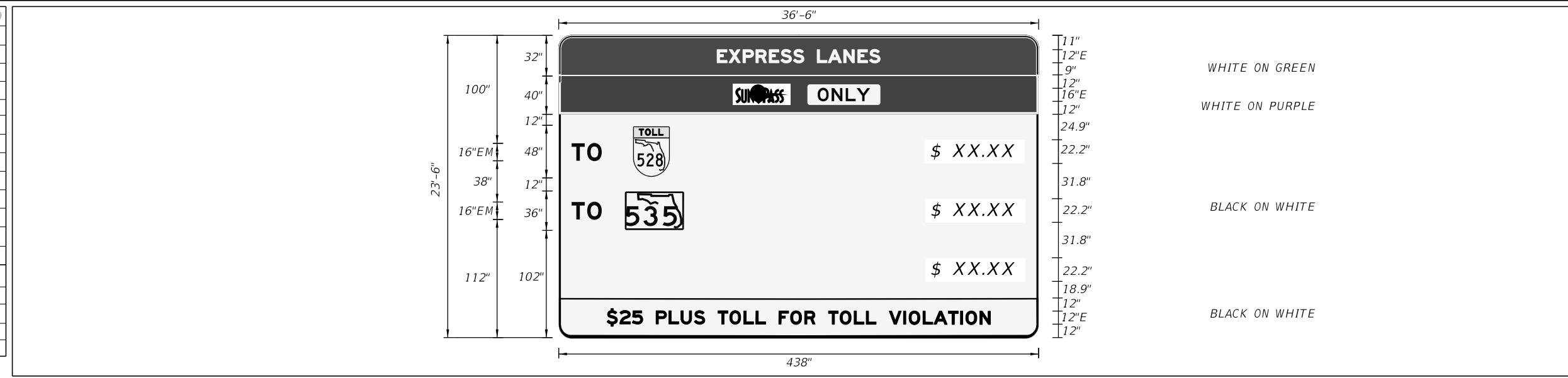
STATE OF FLORIDA DEPARTMENT OF TRANSPORTATION		
ROAD NO.	COUNTY	FINANCIAL PROJECT ID
SR 400	ORANGE	444315-1-52-01

GUIDESIGN WORKSHEET (2)

SHEET NO. S-45

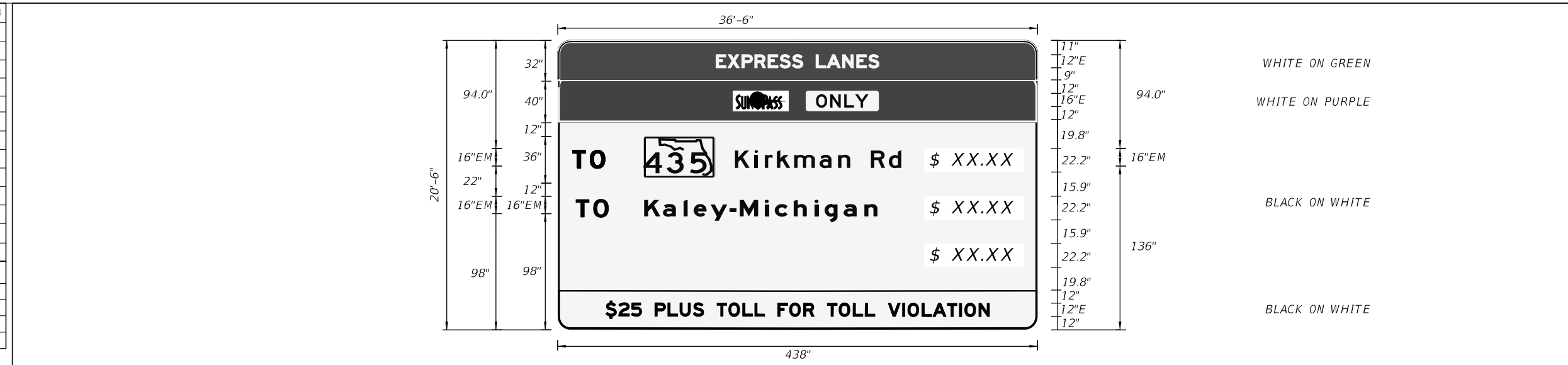
THE OFFICIAL RECORD OF THIS SHEET IS THE ELECTRONIC FILE DIGITALLY SIGNED AND SEALED UNDER RULE 61G15-23.004, F.A.C.

SIGN NAME	WB14GUL-T-10A		QTY	1	SIGN NO.						STATION(S)
PANEL	BORDER				4195+00						
WIDTH	36'-6"		WIDTH	2"							
HEIGHT	23'-6"		RADII	12"							
LEGEND	Black		COLOR	White							
COLOR	White										
SYMBOL(S)	ANGLE	X	Y	WID	HT						
Sunpass Logo	0	105.3	218	67	24						
Only	0	230.0	218	67	24						
Toll Payment (VAR)	0	324.9	162.9	95.1	22.2						
FTP-80-06	0	66.8	150	36	48						
Toll Payment (VAR)	0	324.9	108.9	95.1	22.2						
FTP-17-06	0	60.0	102	48	36						
Toll Payment (VAR)	0	324.9	54.9	95.1	22.2						
SIGN NO.	NO. OF POSTS	EDGE OF LANE CLEARANCE	COLUMN SIZE		AVERAGE LENGTH						
NO. OF LIGHT FIXTURES	FIXTURE SPACING	WATT	VOLTAGE								



COPY																																					
SPACE	126.6	9.8	12.1	11.8	12.1	11.4	11.4	10.6	12	9.5	13.2	12.8	11.4	10.6	126.7	148.7																					
COPY																																					
SPACE	18.0	12.5	15.0	356.5	27.5																																
COPY																																					
SPACE	18.0	12.5	15.0	356.5	27.5																																
COPY																																					
SPACE	25.7	10.9	11.4	10.6	12	10.2	11	12.8	10.6	12	9.5	12.5	11	10.6	12	9.5	12.5	11.3	12	9.5	12.5	11	10.6	12	11.5	5.3	12.5	11	13.2	10	5.3	12.5	11.3	25.8	350.5		

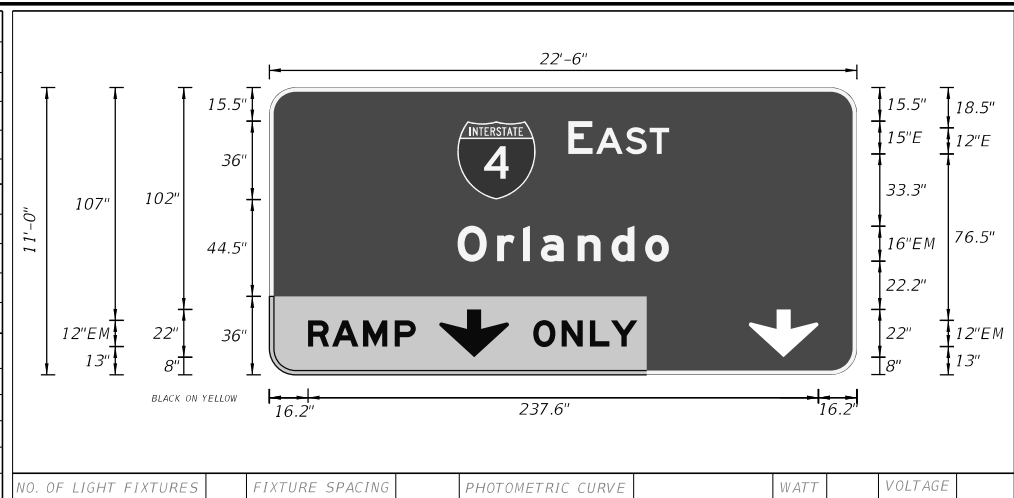
SIGN NAME	EB14GUL-T-06A		QTY	2	SIGN NO.						STATION(S)
PANEL	BORDER				7231+00						
WIDTH	36'-6"		WIDTH	2"		7259+00					
HEIGHT	20'-6"		RADII	12"							
LEGEND	Black		COLOR	White							
COLOR	White										
SYMBOL(S)	ANGLE	X	Y	WID	HT						
Sunpass Logo	0	105.3	182	67	24						
Only	0	230.0	182	67	24						
Toll Payment (VAR)	0	324.9	133.2	95.1	22.2						
FTP-17-06	0	78.2	126.3	48	36						
Toll Payment (VAR)	0	324.9	95.1	95.1	22.2						
Toll Payment (VAR)	0	324.9	57	95.1	22.2						
SIGN NO.	NO. OF POSTS	EDGE OF LANE CLEARANCE	COLUMN SIZE		AVERAGE LENGTH						
NO. OF LIGHT FIXTURES	FIXTURE SPACING	WATT	VOLTAGE								



COPY																																					
SPACE	126.6	9.8	12.1	11.8	12.1	11.4	11.4	10.6	12	9.5	13.2	12.8	11.4	10.6	126.7	148.7																					
COPY																																					
SPACE	18	12.5	15.0	77.0	13.4	9.6	11.8	15.5	24.0	15.5	13.8	16.0	14.1	12.3	133.4	250.6																					
COPY																																					
SPACE	18	12.5	15.0	77.0	13.4	15.5	9.6	14.1	15.0	24.0	17.1	9.6	14.1	17.0	9.6	15.5	15.5	13.8	136.5	247.5																	
COPY																																					
SPACE	25.7	10.9	11.4	10.6	12	10.2	11	12.8	10.6	12	9.5	12.5	11	10.6	12	9.5	12.5	11.3	12	9.5	12.5	11	10.6	12	11.5	5.3	12.5	11	13.2	10	5.3	12.5	11.3	25.8	350.5		

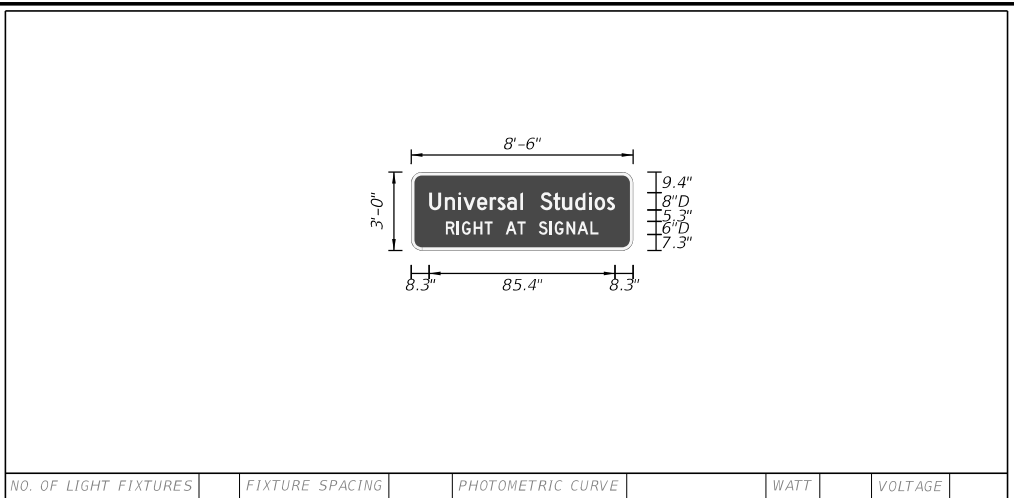
REVISIONS		Engineer of Record: Aaron M. Johnson P.E. License No. 72943 Jacobs Engineering Group, Inc. 200 S. Orange Avenue, Suite 900 Orlando, FL 32801 PH (407) 903-5001		STATE OF FLORIDA DEPARTMENT OF TRANSPORTATION		GUIDESIGN WORKSHEET (4)		SHEET NO. S-47	
DATE	DESCRIPTION	DATE	DESCRIPTION	ROAD NO.	COUNTY				
				SR 400	ORANGE	444315-1-52-01			

SIGN NAME	EBSLR-T-19A EBSLR-G-1	QTY	2	SIGN NO.		STATION(S)	306+89
PANEL	BORDER		306+89				
WIDTH	22'-6"	WIDTH	2"				309+75
HEIGHT	11'-0"	RADIUS	12"				
LEGEND	White	COLOR	White				
COLOR	Green						
SYMBOL(S)	ANGLE	X	Y	WID	HT		
M1_1	0	86.3	80.5	36	36		
ARROW	0	77.8	8.0	32	22		
ARROW	0	221.8	8.0	32	22		
RAMP ONLY PLAQUE	0	0	0	181.6	36		
SIGN NO.	NO. OF POSTS	EDGE OF LANE CLEARANCE	COLUMN SIZE	AVERAGE LENGTH			



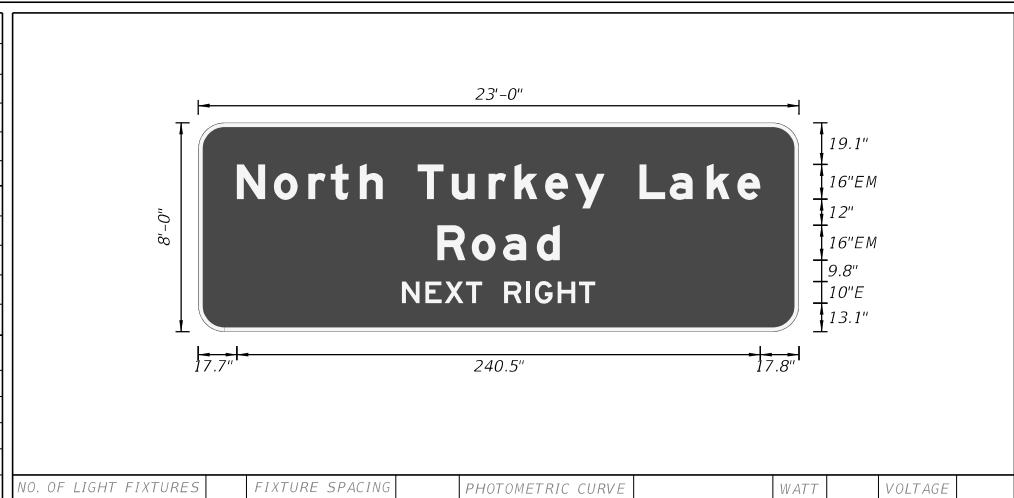
NO. OF LIGHT FIXTURES		FIXTURE SPACING		PHOTOMETRIC CURVE		WATT	VOLTAGE
COPY		E	A	S	T	L	
SPACE	137.3	11.3	1.5	13.6	11	9	86.3
COPY		O	R	I	A	N	D
SPACE	86.4	18.2	11.8	8.2	17	15.5	15.5
COPY		R	A	M	P	L	
SPACE	16.2	11	14.3	14.5	9.7	204.2	49.6
COPY		O	N	L	Y	L	
SPACE	121.8	13	13.1	9.6	12.1	100.4	47.8
COPY							
SPACE							

SIGN NAME	WBSLR-GM-21	QTY	1	SIGN NO.		STATION(S)	204+54
PANEL	BORDER		204+54				
WIDTH	8'-6"	WIDTH	1.5"				
HEIGHT	3'-0"	RADIUS	5"				
LEGEND	White	COLOR	White				
COLOR	Green						
SYMBOL(S)	ANGLE	X	Y	WID	HT		
SIGN NO.	NO. OF POSTS	EDGE OF LANE CLEARANCE	COLUMN SIZE	AVERAGE LENGTH			



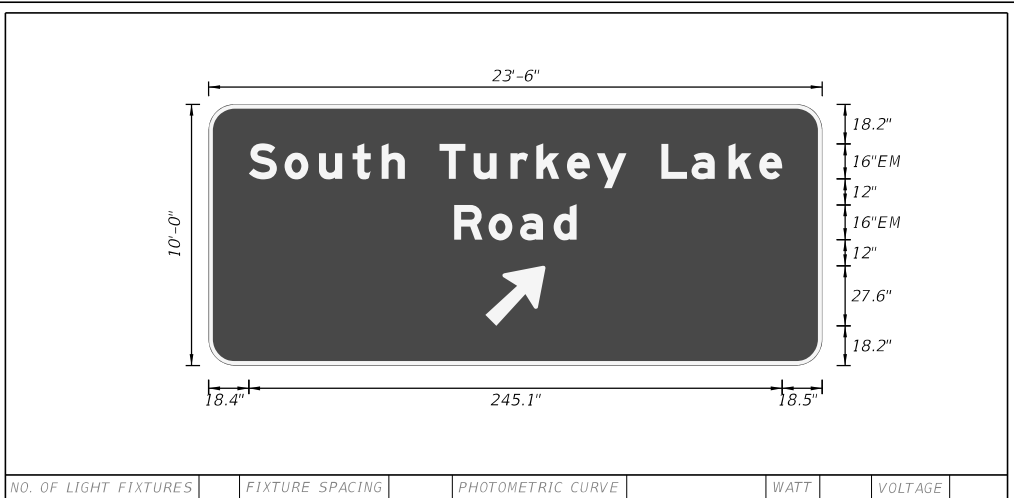
NO. OF LIGHT FIXTURES		FIXTURE SPACING		PHOTOMETRIC CURVE		WATT	VOLTAGE
COPY		U	n	i	v	e	r
SPACE	8.3	7.2	6.2	2.2	6.3	5.8	3.5
COPY		R	I	G	H	T	A
SPACE	15.9	5.1	2.3	5.4	5	3.7	6
COPY							
SPACE							

SIGN NAME	WBSLR-T-22A	QTY	1	SIGN NO.		STATION(S)	206+81
PANEL	BORDER		206+81				
WIDTH	23'-0"	WIDTH	2"				
HEIGHT	8'-0"	RADIUS	12"				
LEGEND	White	COLOR	White				
COLOR	Green						
SYMBOL(S)	ANGLE	X	Y	WID	HT		
SIGN NO.	NO. OF POSTS	EDGE OF LANE CLEARANCE	COLUMN SIZE	AVERAGE LENGTH			



NO. OF LIGHT FIXTURES		FIXTURE SPACING		PHOTOMETRIC CURVE		WATT	VOLTAGE
COPY		N	o	r	t	h	T
SPACE	17.7	17	15.8	10.2	13.4	10.6	16
COPY		R	o	a	d	L	
SPACE	109.8	15.8	14.4	15.5	10.6	109.9	56.3
COPY		N	E	X	T	R	I
SPACE	93.6	10.7	8.9	9.8	7.5	10	10.1
COPY							
SPACE							

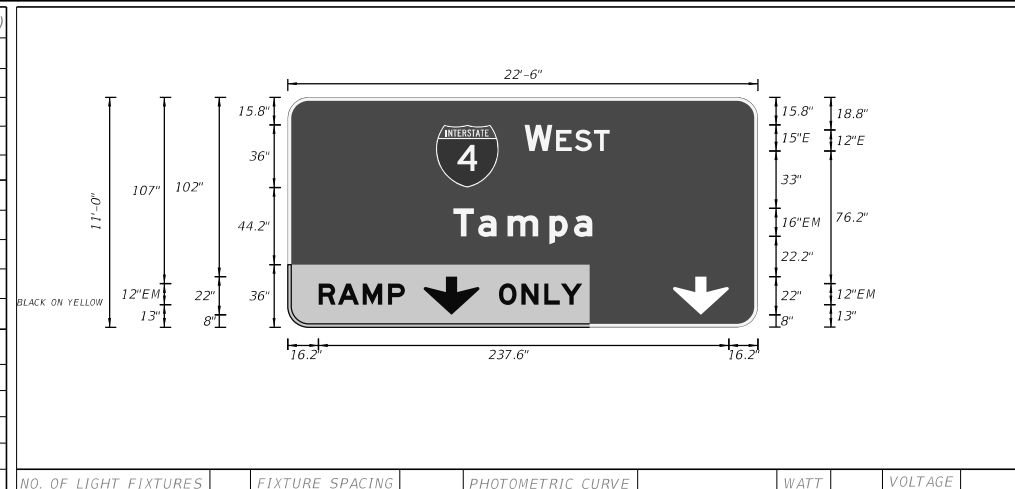
SIGN NAME	WBSLR-T-22B	QTY	1	SIGN NO.		STATION(S)	206+81
PANEL	BORDER		206+81				
WIDTH	23'-6"	WIDTH	2"				
HEIGHT	10'-0"	RADIUS	12"				
LEGEND	White	COLOR	White				
COLOR	Green						
SYMBOL(S)	ANGLE	X	Y	WID	HT		
AR_Type A	315	127.2	18.2	22.2	35		
SIGN NO.	NO. OF POSTS	EDGE OF LANE CLEARANCE	COLUMN SIZE	AVERAGE LENGTH			



NO. OF LIGHT FIXTURES		FIXTURE SPACING		PHOTOMETRIC CURVE		WATT	VOLTAGE
COPY		S	o	u	t	h	T
SPACE	18.4	16.5	15.8	15.4	13.4	10.6	16
COPY		R	o	a	d	L	
SPACE	112.8	15.8	14.4	15.5	10.6	112.9	56.3
COPY							
SPACE							

REVISIONS				Engineer of Record: Aaron M. Johnson P.E. License No. 72943 Jacobs Engineering Group, Inc. 200 S. Orange Avenue, Suite 900 Orlando, FL 32801 PH (407) 903-5001	STATE OF FLORIDA DEPARTMENT OF TRANSPORTATION			SHEET NO. S-49
DATE	DESCRIPTION	DATE	DESCRIPTION		ROAD NO.	COUNTY	FINANCIAL PROJECT ID	
					SR 400	ORANGE	444315-1-52-01	

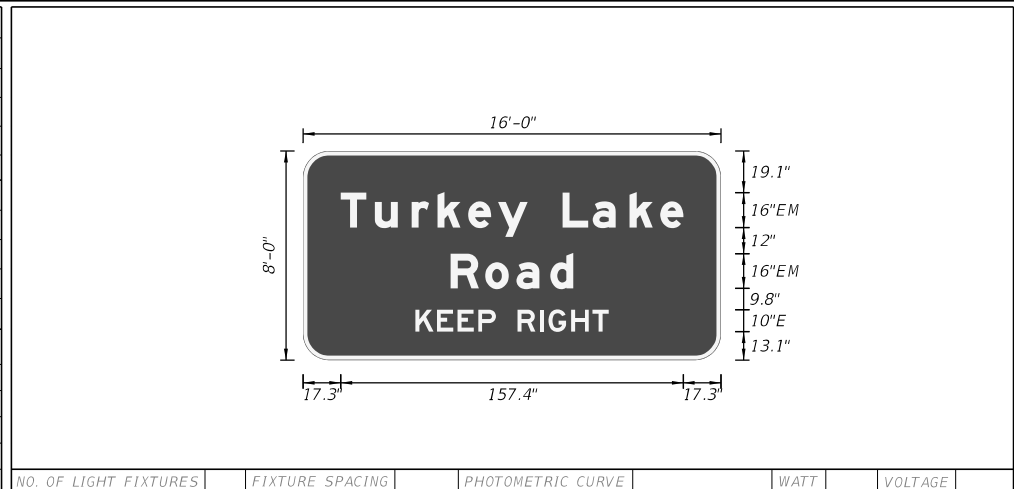
SIGN NAME	WBSLR-T-24A	QTY	SIGN NO.	STATION(S)	
PANEL	BORDER			216+55	
WIDTH	22'-6"	WIDTH	2"		
HEIGHT	11'-0"	RADII	12"		
LEGEND	White	COLOR	White		
COLOR	Green				
SYMBOL(S)	ANGLE	X	Y	WID	HT
M1_1	0	85.1	80.3	36	36
ARDOWN	0	77.8	8.0	32	22
ARDOWN	0	221.8	8.0	32	22
RAMP ONLY PLAQUE	0	0	0	181.6	36
SIGN NO.	NO. OF POSTS	EDGE OF LANE CLEARANCE	COLUMN SIZE	AVERAGE LENGTH	



NO. OF LIGHT FIXTURES	FIXTURE SPACING	PHOTOMETRIC CURVE	WATT	VOLTAGE

COPY	W	E	S	T	L	
SPACE	136.1	15.9	2.2	10.7	11 9 85.1 48.8	
COPY	T	a	m	p	a	L
SPACE	95.1	14.2	17	24	14.1 10.6 95.1 79.8	
COPY	R	A	M	P	L	
SPACE	16.2	11	14.3	14.5	9.7 204.2 49.6	
COPY	O	N	L	Y	L	
SPACE	121.8	13	13.1	9.6	12.1 100.4 47.8	
COPY						
SPACE						
COPY						
SPACE						
COPY						
SPACE						

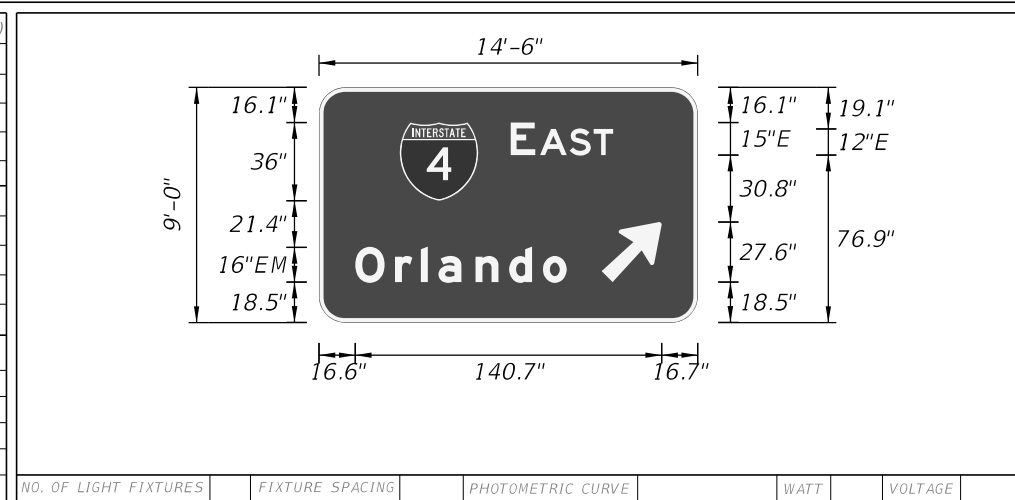
SIGN NAME	WBSLR-T-24B	QTY	SIGN NO.	STATION(S)	
PANEL	BORDER			216+55	
WIDTH	16'-0"	WIDTH	2"		
HEIGHT	8'-0"	RADII	12"		
LEGEND	White	COLOR	White		
COLOR	Green				
SYMBOL(S)	ANGLE	X	Y	WID	HT
SIGN NO.	NO. OF POSTS	EDGE OF LANE CLEARANCE	COLUMN SIZE	AVERAGE LENGTH	



NO. OF LIGHT FIXTURES	FIXTURE SPACING	PHOTOMETRIC CURVE	WATT	VOLTAGE

COPY	T	u	r	k	e	y	L	a	k	e	L
SPACE	17.3	15.7	17	11.8	14.1	13.8	13.6	16	13.9	17	14.1 10.6 17.3 157.4
COPY	R	o	a	d	L						
SPACE	67.8	15.8	14.4	15.5	10.6 67.9 56.3						
COPY	K	E	E	P	R	I	G	H	T	L	
SPACE	51.6	9.9	9.5	9.5	8.1 10	10.1	4.1	10.4	9.8	7.5 51.5 88.9	
COPY											
SPACE											
COPY											
SPACE											
COPY											
SPACE											

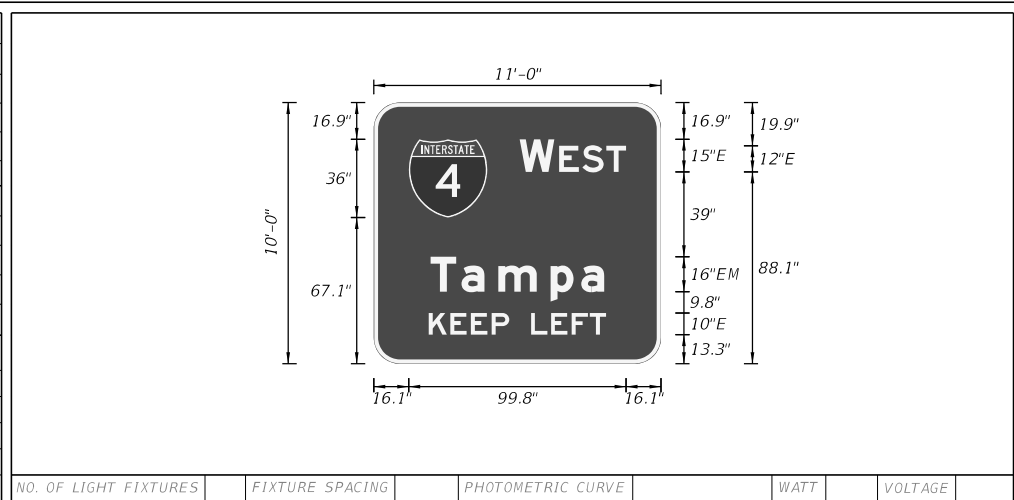
SIGN NAME	WBSLR-T-24C	QTY	SIGN NO.	STATION(S)	
PANEL	BORDER			216+55	
WIDTH	14'-6"	WIDTH	2"		
HEIGHT	9'-0"	RADII	12"		
LEGEND	White	COLOR	White		
COLOR	Green				
SYMBOL(S)	ANGLE	X	Y	WID	HT
M1_1	0	38.3	55.9	36	36
AR_Type A	315	129.8	19.1	22.2	35
SIGN NO.	NO. OF POSTS	EDGE OF LANE CLEARANCE	COLUMN SIZE	AVERAGE LENGTH	



NO. OF LIGHT FIXTURES	FIXTURE SPACING	PHOTOMETRIC CURVE	WATT	VOLTAGE

COPY	E	A	S	T	L			
SPACE	89.3	11.3	1.5	13.6	11 9 38.3 46.4			
COPY	O	r	l	a	n	d	o	L
SPACE	16.6	18.2	11.8	8.2	17	15.5	15.5	10.9 60.3 97.1
COPY								
SPACE								
COPY								
SPACE								
COPY								
SPACE								
COPY								
SPACE								

SIGN NAME	WBSLR-C-25A	QTY	SIGN NO.	STATION(S)	
PANEL	BORDER			220+16	
WIDTH	11'-0"	WIDTH	2"		
HEIGHT	10'-0"	RADII	12"		
LEGEND	White	COLOR	White		
COLOR	Green				
SYMBOL(S)	ANGLE	X	Y	WID	HT
M1_1	0	16.1	67.2	36	36
SIGN NO.	NO. OF POSTS	EDGE OF LANE CLEARANCE	COLUMN SIZE	AVERAGE LENGTH	



NO. OF LIGHT FIXTURES	FIXTURE SPACING	PHOTOMETRIC CURVE	WATT	VOLTAGE

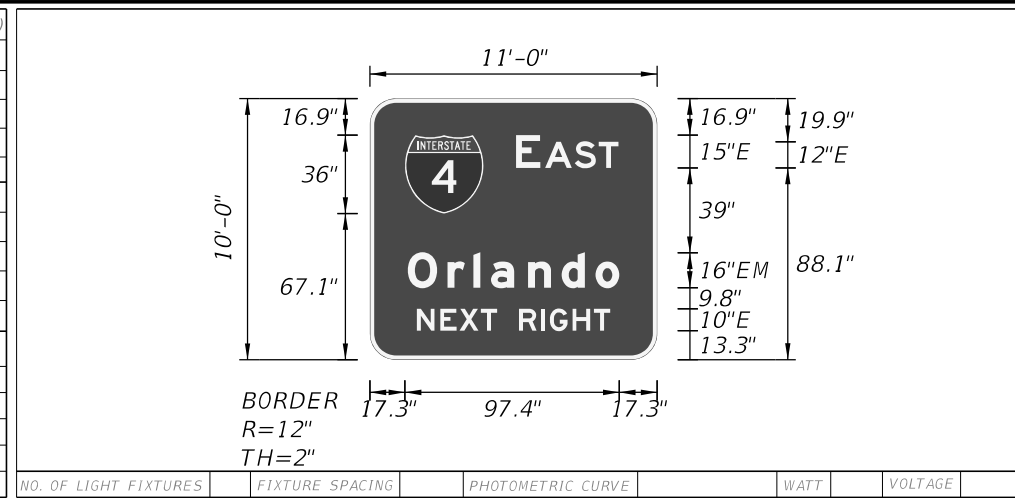
COPY	W	E	S	T	L				
SPACE	67.1	15.9	2.2	10.7	11 9 16.1 48.8				
COPY	T	a	m	p	a	L			
SPACE	26.1	14.2	17	24	14.1 10.6 26.1 79.8				
COPY	K	E	E	P	L	E	F	T	L
SPACE	25.3	9.9	9.5	9.5	8.1 10	9.2	9.5	8.3	7.5 25.3 81.5
COPY									
SPACE									
COPY									
SPACE									
COPY									
SPACE									

REVISIONS			
DATE	DESCRIPTION	DATE	DESCRIPTION

STATE OF FLORIDA DEPARTMENT OF TRANSPORTATION			GUIDESIGN WORKSHEET (7)	SHEET NO. S-50
ROAD NO.	COUNTY	FINANCIAL PROJECT ID		
SR 400	ORANGE	444315-1-52-01		

THE OFFICIAL RECORD OF THIS SHEET IS THE ELECTRONIC FILE DIGITALLY SIGNED AND SEALED UNDER RULE 61G15-23.004, F.A.C.

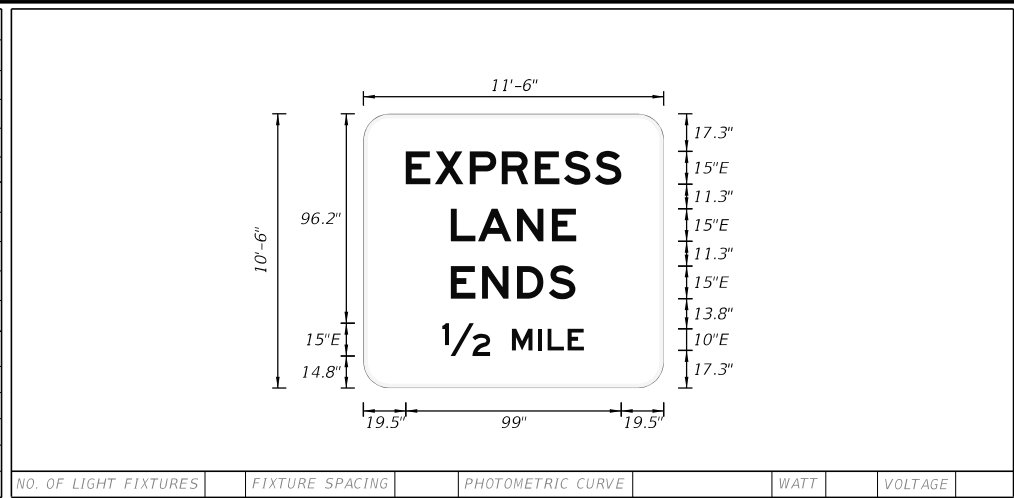
SIGN NAME	WBSLR-C-25B	QTY	SIGN NO.	STATION(S)	
PANEL	BORDER			220+16	
WIDTH	11'-0"	WIDTH	2"		
HEIGHT	10'-0"	RADII	12"		
LEGEND	White	COLOR	White		
COLOR	Green				
SYMBOL(S)	ANGLE	X	Y	WID	HT
M1_1	0	17.3	61.2	36	36
SIGN NO.	NO. OF POSTS	EDGE OF LANE CLEARANCE	COLUMN SIZE	AVERAGE LENGTH	



NO. OF LIGHT FIXTURES	FIXTURE SPACING	PHOTOMETRIC CURVE	WATT	VOLTAGE
-----------------------	-----------------	-------------------	------	---------

COPY	E	A	S	T	L									
SPACE	68.3	11.3	1.5	13.6	11	9	17.3	46.4						
COPY	O	r	I	a	n	d	o	L						
SPACE	17.3	18.3	11.8	8.2	17.1	15.5	15.5	11.0	17.3	97.4				
COPY	N	E	X	T	R	I	G	H	T	L				
SPACE	21.6	10.7	8.9	9.8	7.5	10	10.1	4.1	10.4	9.8	7.5	21.6	88.8	
COPY	SPACE	SPACE	SPACE	SPACE	SPACE	SPACE	SPACE	SPACE	SPACE	SPACE	SPACE	SPACE	SPACE	SPACE

SIGN NAME	WBI4GUL-T-16A	QTY	SIGN NO.	STATION(S)	
PANEL	BORDER			926+50	
WIDTH	11'-6"	WIDTH	2"		
HEIGHT	10'-6"	RADII	12"		
LEGEND	Black	COLOR	Black		
COLOR	White				
SYMBOL(S)	ANGLE	X	Y	WID	HT
SIGN NO.	NO. OF POSTS	EDGE OF LANE CLEARANCE	COLUMN SIZE	AVERAGE LENGTH	



NO. OF LIGHT FIXTURES	FIXTURE SPACING	PHOTOMETRIC CURVE	WATT	VOLTAGE
-----------------------	-----------------	-------------------	------	---------

COPY	E	X	P	R	E	S	S	L					
SPACE	19.5	13.3	16.1	14.7	15.2	13.3	14.3	12.1	19.5	99			
COPY	L	A	N	E	L								
SPACE	40.2	12.4	17.9	16	11.3	40.2	57.6						
COPY	E	N	D	S	L								
SPACE	40.4	14.3	16	14.7	12.2	40.4	57.2						
COPY	1/2	M	I	L	E	L							
SPACE	36.4	22	10	12	4.4	9.2	7.5	36.5	65.1				
COPY	SPACE	SPACE	SPACE	SPACE	SPACE	SPACE	SPACE	SPACE	SPACE	SPACE	SPACE	SPACE	SPACE

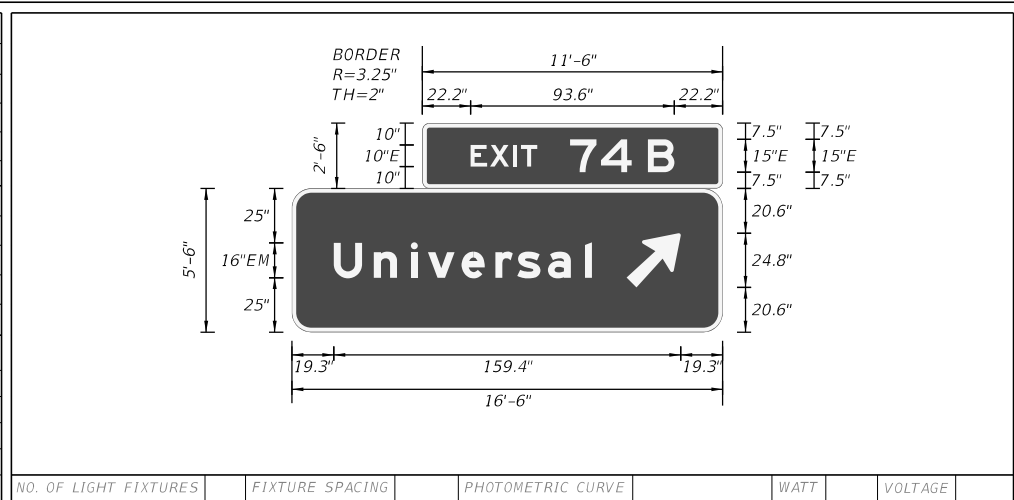
SIGN NAME	WBI4GUL-T-16B	QTY	SIGN NO.	STATION(S)	
PANEL	BORDER			926+50	
WIDTH	20'-6"	WIDTH	2"		
HEIGHT	12'-6"	RADII	12"		
LEGEND	White	COLOR	White		
COLOR	Green				
SYMBOL(S)	ANGLE	X	Y	WID	HT
FTP-17-06	0	98.3	94.4	48	36
SIGN NO.	NO. OF POSTS	EDGE OF LANE CLEARANCE	COLUMN SIZE	AVERAGE LENGTH	



NO. OF LIGHT FIXTURES	FIXTURE SPACING	PHOTOMETRIC CURVE	WATT	VOLTAGE
-----------------------	-----------------	-------------------	------	---------

COPY	E	X	I	T	7	4	A	L											
SPACE	20.6	8.9	10.7	3.5	7.5	15	14.3	14.1	7.5	15.3	20.6	96.8							
COPY	S	a	n	d	L	a	k	e	R	d	L								
SPACE	36.3	16.5	17	15.5	10.6	16	13.9	17	14.1	10.6	16	15.8	10.6	36.3	173.4				
COPY	I	n	t	e	r	n	a	t	i	o	n	a	I	D	r	L			
SPACE	18.4	8.6	15.4	12	15.5	11.8	15.5	15.4	13.4	8.2	15.8	15.5	17	3.2	16	17.8	8	18.5	209.1
COPY	1/4	M	I	L	E	L													
SPACE	87.9	22	15	12	4.4	9.2	7.5	88	70.1										
COPY	SPACE	SPACE	SPACE	SPACE	SPACE	SPACE	SPACE	SPACE	SPACE	SPACE	SPACE	SPACE	SPACE	SPACE					

SIGN NAME	WBI4GUL-T-16C	QTY	SIGN NO.	STATION(S)	
PANEL	BORDER			926+50	
WIDTH	16'-6"	WIDTH	2"		
HEIGHT	5'-6"	RADII	12"		
LEGEND	White	COLOR	White		
COLOR	Green				
SYMBOL(S)	ANGLE	X	Y	WID	HT
AR_Type A	315	153.9	20.6	22.2	35
SIGN NO.	NO. OF POSTS	EDGE OF LANE CLEARANCE	COLUMN SIZE	AVERAGE LENGTH	



NO. OF LIGHT FIXTURES	FIXTURE SPACING	PHOTOMETRIC CURVE	WATT	VOLTAGE
-----------------------	-----------------	-------------------	------	---------

COPY	E	X	I	T	7	4	B	L				
SPACE	22.2	8.9	10.7	3.5	7.5	15	14.3	14.1	7.5	12.2	22.2	93.6
COPY	U	n	i	v	e	r	s	a	L			
SPACE	19.3	18.4	17	7.8	15.5	15.5	10.1	14.1	17	3.2	60.1	118.6
COPY	SPACE	SPACE	SPACE	SPACE	SPACE	SPACE	SPACE	SPACE	SPACE	SPACE	SPACE	SPACE

REVISIONS			
DATE	DESCRIPTION	DATE	DESCRIPTION

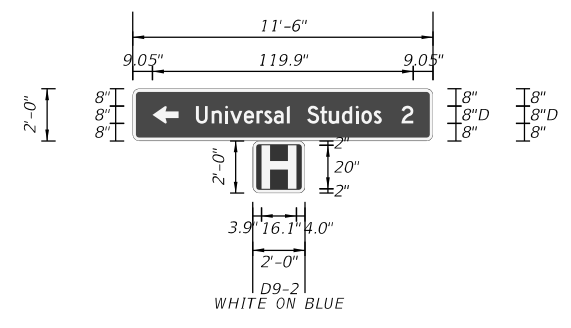
Engineer of Record: Aaron M. Johnson
P.E. License No. 72943
Jacobs Engineering Group, Inc.
200 S. Orange Avenue, Suite 900
Orlando, FL 32801
PH (407) 903-5001

STATE OF FLORIDA DEPARTMENT OF TRANSPORTATION		
ROAD NO.	COUNTY	FINANCIAL PROJECT ID
SR 400	ORANGE	444315-1-52-01

GUIDESIGN WORKSHEET (8)		SHEET NO. S-51
-------------------------	--	-------------------

THE OFFICIAL RECORD OF THIS SHEET IS THE ELECTRONIC FILE DIGITALLY SIGNED AND SEALED UNDER RULE 61G15-23.004, F.A.C.

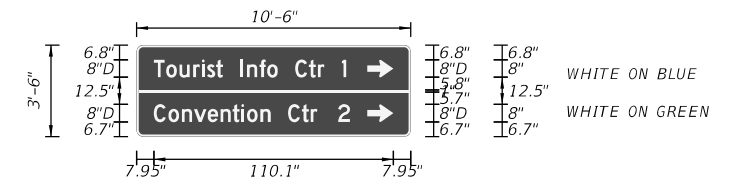
SIGN NAME	EBRK-GM-01	QTY	1	SIGN NO.		STATION(S)	1110+00
PANEL	BORDER						
WIDTH	11'-6"	WIDTH	1.5"				
HEIGHT	2'-0"	RADIUS	3"				
LEGEND	White	COLOR	White				
COLOR	Green						
SYMBOL(S)	ANGLE	X	Y	WID	HT		
AR_Type D	90	9	8	8	12		
SIGN NO.	NO. OF POSTS	EDGE OF LANE CLEARANCE	COLUMN SIZE	AVERAGE LENGTH			



NO. OF LIGHT FIXTURES	FIXTURE SPACING	PHOTOMETRIC CURVE	WATT	VOLTAGE
-----------------------	-----------------	-------------------	------	---------

COPY	U	n	i	v	e	r	s	a	l	S	t	u	d	i	o	s	L			
SPACE	29	7.2	6.2	2.2	6.3	5.8	3.5	4.4	6.1	1.3	8	5.9	4	6	6.4	2.6	5.7	3.8	23.5	85.4
COPY	2																			
SPACE	123.5	5.4	9	5.4																

SIGN NAME	EBRK-GM-02	QTY	1	SIGN NO.		STATION(S)	1110+00
PANEL	BORDER						
WIDTH	10'-6"	WIDTH	1"				
HEIGHT	3'-6"	RADIUS	3"				
LEGEND	White	COLOR	White				
COLOR	Green						
SYMBOL(S)	ANGLE	X	Y	WID	HT		
AR_Type D	270	106.1	27.2	8	12		
AR_Type D	270	106.1	6.7	8	12		
SIGN NO.	NO. OF POSTS	EDGE OF LANE CLEARANCE	COLUMN SIZE	AVERAGE LENGTH			



NO. OF LIGHT FIXTURES	FIXTURE SPACING	PHOTOMETRIC CURVE	WATT	VOLTAGE
-----------------------	-----------------	-------------------	------	---------

COPY	T	o	u	r	i	s	t	I	n	f	o	C	t	r	L					
SPACE	7.9	5.7	6.1	6.3	4	2.4	4.1	3.2	8	3	5.8	3.5	4.9	8	6.3	4.1	3	39.7	78.4	
COPY	1																			
SPACE	94.3	2	29.7	2																
COPY	C	o	n	v	e	n	t	i	o	n	C	t	r	L						
SPACE	7.9	6.7	6.2	5.6	6.3	5.8	5.5	4.1	2.6	6.2	4.7	8	6.3	4.1	3	42.9	75.1			

SIGN NAME	EBRK-T-27A	QTY	1	SIGN NO.		STATION(S)	1113+32
PANEL	BORDER						
WIDTH	19'-6"	WIDTH	2"				
HEIGHT	15'-0"	RADIUS	12"				
LEGEND	White	COLOR	White				
COLOR	Green						
SYMBOL(S)	ANGLE	X	Y	WID	HT		
FTP-17-06	0	60.4	128.4	48	36		
AR45L2	0	36.4	12.1	22.1	24.2		
AR45L2	0	180.2	12.1	22.1	24.2		
SIGN NO.	NO. OF POSTS	EDGE OF LANE CLEARANCE	COLUMN SIZE	AVERAGE LENGTH			



NO. OF LIGHT FIXTURES	FIXTURE SPACING	PHOTOMETRIC CURVE	WATT	VOLTAGE
-----------------------	-----------------	-------------------	------	---------

COPY	W	E	S	T	L												
SPACE	124.8	15.9	2.2	10.7	11	9	60.4	48.8									
COPY	S	a	n	d	L	a	k	e	R	d	L						
SPACE	30.3	16.5	17	15.5	10.6	16	13.9	17	14.1	10.6	16	15.8	10.6	30.3	173.4		
COPY	T	o	L														
SPACE	106.6	10.7	10.1	106.6	20.8												
COPY	T	u	r	k	e	y	L	a	k	e	R	d	L				
SPACE	17.1	15.7	17	11.8	14.1	13.8	13.6	16	13.9	17	14.1	10.6	16	15.8	10.6	17.1	199.8

SIGN NAME	EBRK-T-27B	QTY	1	SIGN NO.		STATION(S)	1113+32
PANEL	BORDER						
WIDTH	20'-6"	WIDTH	2"				
HEIGHT	15'-0"	RADIUS	12"				
LEGEND	White	COLOR	White				
COLOR	Green						
SYMBOL(S)	ANGLE	X	Y	WID	HT		
FTP-17-06	0	67.6	128.4	48	36		
AR45R2	0	40.5	12.1	22.1	24.2		
AR45R2	0	183.9	12.1	22.1	24.2		
SIGN NO.	NO. OF POSTS	EDGE OF LANE CLEARANCE	COLUMN SIZE	AVERAGE LENGTH			



NO. OF LIGHT FIXTURES	FIXTURE SPACING	PHOTOMETRIC CURVE	WATT	VOLTAGE
-----------------------	-----------------	-------------------	------	---------

COPY	E	A	S	T	L														
SPACE	132	11.3	1.5	13.6	11	9	67.6	46.4											
COPY	S	a	n	d	L	a	k	e	R	d	L								
SPACE	36.3	16.5	17	15.5	10.6	16	13.9	17	14.1	10.6	16	15.8	10.6	36.3	173.4				
COPY	T	o	L																
SPACE	112.6	10.7	10.1	112.6	20.8														
COPY	I	n	t	e	r	n	a	t	i	o	n	a	I	D	r	L			
SPACE	18.4	8.6	15.4	12	15.5	11.8	15.5	15.4	13.4	8.2	15.8	15.5	17	3.2	16	17.8	8	18.5	209.1

REVISIONS			
DATE	DESCRIPTION	DATE	DESCRIPTION

Engineer of Record: Aaron M. Johnson
P.E. License No. 72943
Jacobs Engineering Group, Inc.
200 S. Orange Avenue, Suite 900
Orlando, FL 32801
PH (407) 903-5001

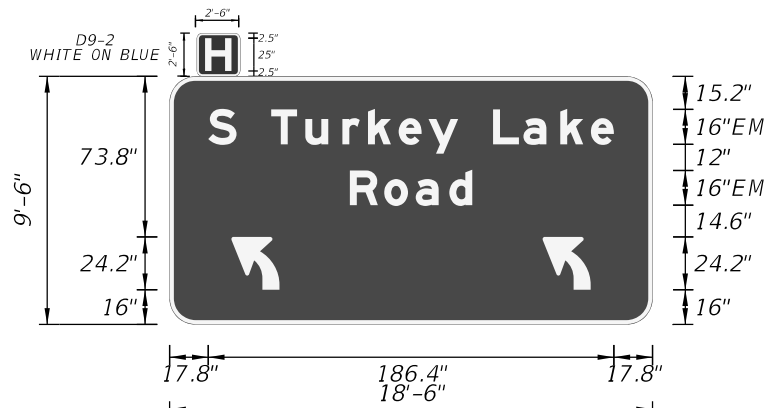
STATE OF FLORIDA DEPARTMENT OF TRANSPORTATION		
ROAD NO.	COUNTY	FINANCIAL PROJECT ID
SR 400	ORANGE	444315-1-52-01

GUIDESIGN WORKSHEET (9)

SHEET NO.
S-52

THE OFFICIAL RECORD OF THIS SHEET IS THE ELECTRONIC FILE DIGITALLY SIGNED AND SEALED UNDER RULE 61G15-23.004, F.A.C.

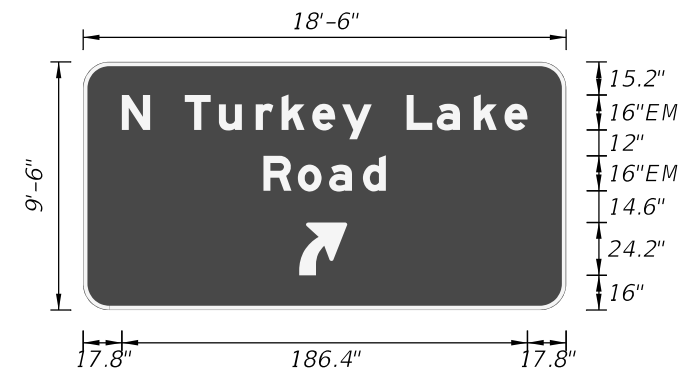
SIGN NAME	WBRM2-C-28A	QTY	SIGN NO.	STATION(S)	
PANEL	BORDER			2302+35	
WIDTH	18'-6"	WIDTH	2"		
HEIGHT	9'-6"	RADII	12"		
LEGEND	White	COLOR	White		
COLOR	Green				
SYMBOL(S)	ANGLE	X	Y	WID	HT
AR45L2	0	28.4	16	22.1	24.2
AR45L2	0	171.4	16	22.1	24.2
SIGN NO.	NO. OF POSTS	EDGE OF LANE CLEARANCE	COLUMN SIZE	AVERAGE LENGTH	



NO. OF LIGHT FIXTURES	FIXTURE SPACING	PHOTOMETRIC CURVE	WATT	VOLTAGE

COPY	SPACE	S	T	u	r	k	e	y	L	a	k	e	L				
		17.8	13	16	15.7	17	11.8	14.1	13.8	13.6	16	13.9	17	14.1	10.6	17.8	186.4
COPY	SPACE	R	o	a	d	L											
		82.8	15.8	14.4	15.5	10.6	82.9	56.3									
COPY	SPACE																

SIGN NAME	WBRM2-C-28B	QTY	SIGN NO.	STATION(S)	
PANEL	BORDER			2302+35	
WIDTH	18'-6"	WIDTH	2"		
HEIGHT	9'-6"	RADII	12"		
LEGEND	White	COLOR	White		
COLOR	Green				
SYMBOL(S)	ANGLE	X	Y	WID	HT
AR45R2	0	99.3	16.0	22.1	24.2
SIGN NO.	NO. OF POSTS	EDGE OF LANE CLEARANCE	COLUMN SIZE	AVERAGE LENGTH	



NO. OF LIGHT FIXTURES	FIXTURE SPACING	PHOTOMETRIC CURVE	WATT	VOLTAGE

COPY	SPACE	N	T	u	r	k	e	y	L	a	k	e	L				
		17.8	13	16	15.7	17	11.8	14.1	13.8	13.6	16	13.9	17	14.1	10.6	17.8	186.4
COPY	SPACE	R	o	a	d	L											
		82.8	15.8	14.4	15.5	10.6	82.9	56.3									
COPY	SPACE																

SIGN NAME	WBRM-T-29A	QTY	SIGN NO.	STATION(S)	
PANEL	BORDER			1300+27	
WIDTH	20'-6"	WIDTH	2"	1304+06	
HEIGHT	15'-0"	RADII	12"		
LEGEND	White	COLOR	White		
COLOR	Green				
SYMBOL(S)	ANGLE	X	Y	WID	HT
FTP-17-06	0	67.6	128.4	48	36
AR45L2	0	39.6	12.1	22.1	24.2
AR45L2	0	183.4	12.1	22.1	24.2
SIGN NO.	NO. OF POSTS	EDGE OF LANE CLEARANCE	COLUMN SIZE	AVERAGE LENGTH	



NO. OF LIGHT FIXTURES	FIXTURE SPACING	PHOTOMETRIC CURVE	WATT	VOLTAGE

COPY	SPACE	E	A	S	T	L														
		132	11.3	1.5	13.6	11	9	67.6	46.4											
COPY	SPACE	S	a	n	d	L	a	k	e	R	d	L								
		36.3	16.5	17	15.5	10.6	16	13.9	17	14.1	10.6	16	15.8	10.6	36.3	173.4				
COPY	SPACE	T	o	L																
		112.6	10.7	10.1	112.6	20.8														
COPY	SPACE	I	n	t	e	r	n	a	t	i	o	n	a	I	D	r	L			
		18.4	8.6	15.4	12	15.5	11.8	15.5	15.4	13.4	8.2	15.8	15.5	17	3.2	16	17.8	8	18.5	209.1
COPY	SPACE																			

SIGN NAME	WBRM-T-29B	QTY	SIGN NO.	STATION(S)	
PANEL	BORDER			1300+27	
WIDTH	17'-6"	WIDTH	2"		
HEIGHT	11'-0"	RADII	12"		
LEGEND	White	COLOR	White		
COLOR	Green				
SYMBOL(S)	ANGLE	X	Y	WID	HT
FTP-17-06	0	49.6	78.4	48	36
AR45R2	0	22.6	14.2	22.1	24.2
AR45R2	0	166.6	14.2	22.1	24.2
SIGN NO.	NO. OF POSTS	EDGE OF LANE CLEARANCE	COLUMN SIZE	AVERAGE LENGTH	



NO. OF LIGHT FIXTURES	FIXTURE SPACING	PHOTOMETRIC CURVE	WATT	VOLTAGE

COPY	SPACE	W	E	S	T	L											
		114	15.9	1.6	10.7	11	9	47.8	48.2								
COPY	SPACE	S	a	n	d	L	a	k	e	R	d	L					
		18.3	16.5	17	15.5	10.6	16	13.9	17	14.1	10.6	16	15.8	10.6	18.3	173.4	
COPY	SPACE	T	o	L													
COPY	SPACE	I	n	t	e	r	n	a	t	i	o	n	a	I	D	r	L
COPY	SPACE																

REVISIONS			
DATE	DESCRIPTION	DATE	DESCRIPTION

Engineer of Record: Aaron M. Johnson
P.E. License No. 72943
Jacobs Engineering Group, Inc.
200 S. Orange Avenue, Suite 900
Orlando, FL 32801
PH (407) 903-5001

STATE OF FLORIDA DEPARTMENT OF TRANSPORTATION		
ROAD NO.	COUNTY	FINANCIAL PROJECT ID
SR 400	ORANGE	444315-1-52-01

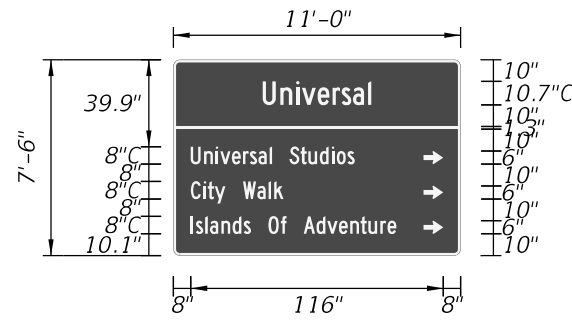
GUIDESIGN WORKSHEET (10)

SHEET NO.

S-53

THE OFFICIAL RECORD OF THIS SHEET IS THE ELECTRONIC FILE DIGITALLY SIGNED AND SEALED UNDER RULE 61G15-23.004, F.A.C.

SIGN NAME	WBRM2-GM-01	QTY	1	SIGN NO.	STATION(S)
PANEL	BORDER			1307+10	
WIDTH	11'-0"	WIDTH	1.25"		
HEIGHT	7'-6"	RADII	3"		
LEGEND	White	COLOR	White		
COLOR	Green				
SYMBOL(S)	ANGLE	X	Y	WID	HT
AR_Type D	270	115	42.1	6	9
AR_Type D	270	115	26.1	6	9
AR_Type D	270	115	10.1	6	9



NO. OF LIGHT FIXTURES	FIXTURE SPACING	PHOTOMETRIC CURVE	WATT	VOLTAGE
-----------------------	-----------------	-------------------	------	---------

COPY	U	n	i	v	e	r	s	a	l	L													
SPACE	41	8.1	7.3	2.7	7.2	6.8	4.2	5.2	7	1.5	41	50											
COPY	U	n	i	v	e	r	s	a	l	S	t	u	d	i	o	s	L						
SPACE	8	6.1	5.4	2	5.4	5.1	3.1	3.9	5.2	1.1	8	5	3.6	5.3	5.5	2.3	4.9	3.4	48.6	75.4			
COPY	C	i	t	y	W	a	l	k	L														
SPACE	8	5.9	1.9	3.1	5	8	6.6	5.2	2.6	4.3	81.4	42.6											
COPY	I	s	l	a	n	d	s	o	f	A	d	v	e	n	t	u	r	e	L				
SPACE	8	2.3	4.3	2.2	5.2	5.2	5.1	3.4	8	5.8	2.5	8	5.8	5	5.4	5.1	4.8	3.6	5.5	3.3	4.1	29.5	94.5
COPY																							
SPACE																							
COPY																							
SPACE																							

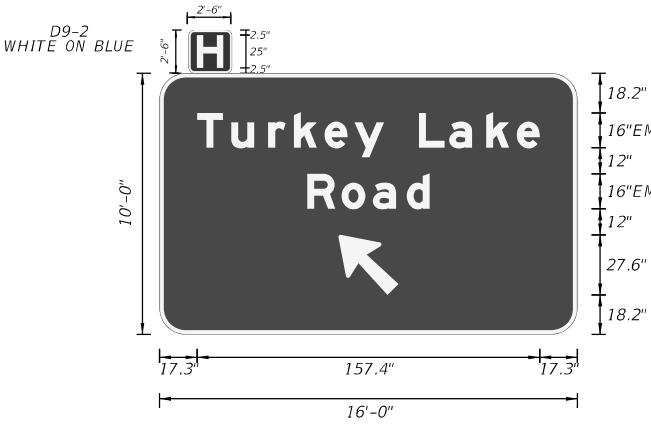
SIGN NAME	WBRM3-C-31B	QTY	1	SIGN NO.	STATION(S)
PANEL	BORDER			4309+62	
WIDTH	20'-6"	WIDTH	2"		
HEIGHT	15'-6"	RADII	12"		
LEGEND	White	COLOR	White		
COLOR	Green				
SYMBOL(S)	ANGLE	X	Y	WID	HT
FTP-17-06	0	98.3	134	48	36
AR_Type A	315	110	14	21	33.1



NO. OF LIGHT FIXTURES	FIXTURE SPACING	PHOTOMETRIC CURVE	WATT	VOLTAGE
-----------------------	-----------------	-------------------	------	---------

COPY	S	a	n	d	L	a	k	e	R	d	L								
SPACE	36.3	16.5	17	15.5	10.6	16	13.9	17	14.1	10.6	16	15.8	10.6	36.3	173.4				
COPY	T	o	L																
SPACE	112.6	10.7	10.1	112.6	20.8														
COPY	I	n	t	e	r	n	a	t	i	o	n	a	l	D	r	L			
SPACE	18.4	8.6	15.4	12	15.5	11.8	15.5	15.4	13.4	8.2	15.8	15.5	17	3.2	16	17.8	8	18.5	209.1
COPY																			
SPACE																			
COPY																			
SPACE																			

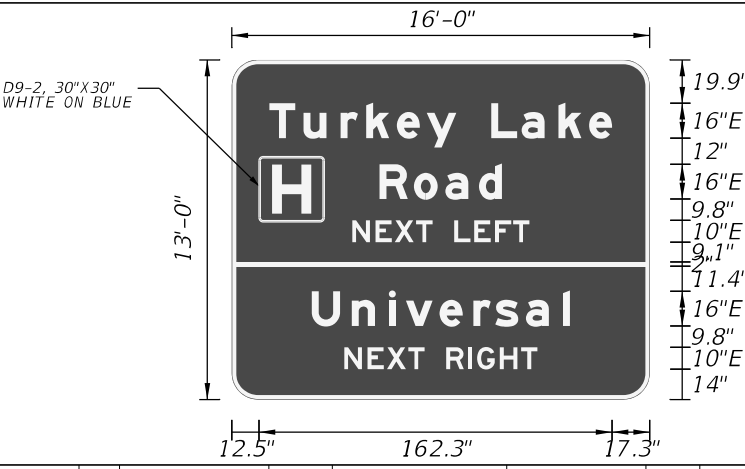
SIGN NAME	WBRM3-C-31A	QTY	1	SIGN NO.	STATION(S)
PANEL	BORDER			4309+62	
WIDTH	16'-0"	WIDTH	2"		
HEIGHT	10'-0"	RADII	12"		
LEGEND	White	COLOR	White		
COLOR	Green				
SYMBOL(S)	ANGLE	X	Y	WID	HT
AR_Type A	45	82.2	18.2	22.2	35



NO. OF LIGHT FIXTURES	FIXTURE SPACING	PHOTOMETRIC CURVE	WATT	VOLTAGE
-----------------------	-----------------	-------------------	------	---------

COPY	T	u	r	k	e	y	L	a	k	e	L								
SPACE	17.3	15.7	17	11.8	14.1	13.8	13.6	16	13.9	17	14.1	10.6	17.3	157.4					
COPY	R	o	a	d	L														
SPACE	67.8	15.8	14.4	15.5	10.6	67.9	56.3												
COPY																			
SPACE																			
COPY																			
SPACE																			
COPY																			
SPACE																			

SIGN NAME	WBRM3-C-01	QTY	1	SIGN NO.	STATION(S)
PANEL	BORDER			1317+26	
WIDTH	16'-0"	WIDTH	2"		
HEIGHT	13'-0"	RADII	12"		
LEGEND	White	COLOR	White		
COLOR	Green				
SYMBOL(S)	ANGLE	X	Y	WID	HT
D9-02	0	12.5	81.6	30	30



NO. OF LIGHT FIXTURES	FIXTURE SPACING	PHOTOMETRIC CURVE	WATT	VOLTAGE
-----------------------	-----------------	-------------------	------	---------

COPY	T	u	r	k	e	y	L	a	k	e	L								
SPACE	17.3	15.7	17	11.8	14.1	13.8	13.6	16	13.9	17	14.1	10.6	17.3	157.4					
COPY	R	o	a	d	L														
SPACE	67.8	15.8	14.4	15.5	10.6	67.9	56.3												
COPY	N	e	x	t	L	e	f	t	L										
SPACE	55.3	10.7	8.9	9.8	7.5	10	9.2	9.5	8.3	7.5	55.3	81.4							
COPY	U	n	i	v	e	r	s	a	l	L									
SPACE	36.7	18.4	17	7.8	15.5	15.5	10.1	14.1	17	3.2	36.7	118.6							
COPY	N	e	x	t	R	i	g	h	t	L									
SPACE	51.6	10.7	8.9	9.8	7.5	10	10.1	4.1	10.4	9.8	7.5	51.6	88.8						
COPY																			
SPACE																			

REVISIONS DATE DESCRIPTION DATE DESCRIPTION		Engineer of Record: Aaron M. Johnson P.E. License No. 72943 Jacobs Engineering Group, Inc. 200 S. Orange Avenue, Suite 900 Orlando, FL 32801 PH (407) 903-5001	STATE OF FLORIDA DEPARTMENT OF TRANSPORTATION			GUIDESIGN WORKSHEET (11)	SHEET NO. S-54

THE OFFICIAL RECORD OF THIS SHEET IS THE ELECTRONIC FILE DIGITALLY SIGNED AND SEALED UNDER RULE 61G15-23.004, F.A.C.

SIGN NAME	EBI4GUL-T-09A	QTY	SIGN NO.	STATION(S)	
PANEL	BORDER			7259+00	
WIDTH	20'-6"	WIDTH	2"		
HEIGHT	9'-6"	RADII	12"		
LEGEND	White	COLOR	White		
COLOR	Green				
SYMBOL(S)	ANGLE	X	Y	WID	HT
ARDOWN	0	101.6	8	32	22
SIGN NO.	NO. OF POSTS	EDGE OF LANE CLEARANCE	COLUMN SIZE	AVERAGE LENGTH	



COPY	E	X	I	T	L											
SPACE	21.4	8.9	10.7	3.5	7.5											
COPY	U	n	i	v	e	r	s	a	l	B	i	v	d	L		
SPACE	30	18.4	17	7.8	15.5	15.5	10.1	14.1	17	3.2	16	17.4	7.8	15.5		
COPY	I	n	t	e	r	n	a	t	i	o	n	a	l	D	r	L
SPACE	18.4	8.6	15.4	12	15.5	11.8	15.5	15.4	13.4	8.2	15.8	15.5	17	3.2	16	17.8
COPY	E	X	I	T	L											
SPACE	52.6	10.6	13	4.6	8.9	156.4	37									
COPY	O	N	L	Y	L											
SPACE	145.6	13	13.1	9.6	12.1	52.6	47.8									

SIGN NAME	WBRM-T-30A	QTY	SIGN NO.	STATION(S)	
PANEL	BORDER			1304+06	
WIDTH	20'-6"	WIDTH	2"		
HEIGHT	15'-6"	RADII	12"		
LEGEND	White	COLOR	White		
COLOR	Green				
SYMBOL(S)	ANGLE	X	Y	WID	HT
FTP-17-06	0	67.6	134	48	36
AR_Type A	45	110	14	21	33.1
SIGN NO.	NO. OF POSTS	EDGE OF LANE CLEARANCE	COLUMN SIZE	AVERAGE LENGTH	



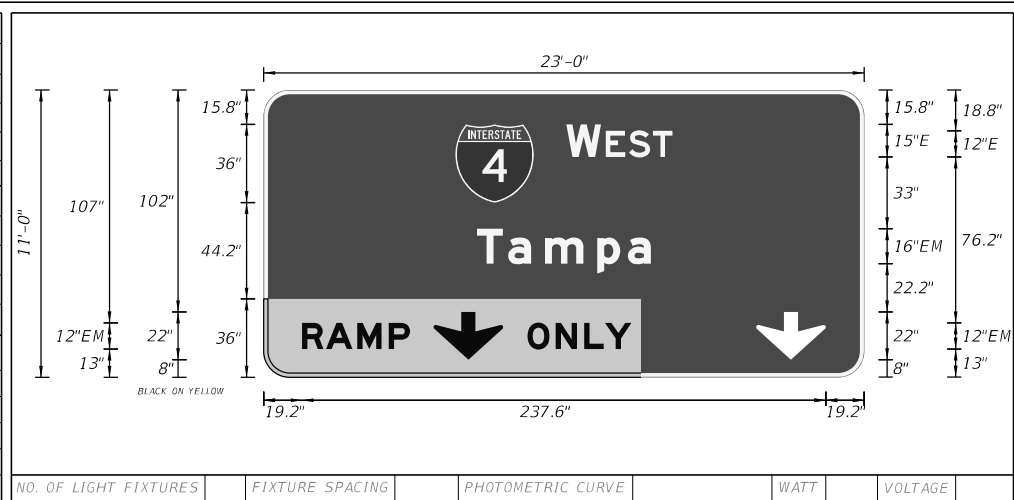
COPY	E	A	S	T	L											
SPACE	132	11.3	1.5	13.6	11											
COPY	S	a	n	d	L	a	k	e	R	d	L					
SPACE	36.3	16.5	17	15.5	10.6	16	13.9	17	14.1	10.6	16	15.8	10.6	36.3	173.4	
COPY	T	O	L													
SPACE	112.6	10.7	10.1	112.6	20.8											
COPY	I	n	t	e	r	n	a	t	i	o	n	a	l	D	r	L
SPACE	18.4	8.6	15.4	12	15.5	11.8	15.5	15.4	13.4	8.2	15.8	15.5	17	3.2	16	17.8

SIGN NAME	WBRM-T-30B	QTY	SIGN NO.	STATION(S)	
PANEL	BORDER			1304+06	
WIDTH	17'-6"	WIDTH	2"		
HEIGHT	11'-0"	RADII	12"		
LEGEND	White	COLOR	White		
COLOR	Green				
SYMBOL(S)	ANGLE	X	Y	WID	HT
FTP-17-06	0	49.6	80	48	36
AR_Type A	315	92	12	21	33.1
SIGN NO.	NO. OF POSTS	EDGE OF LANE CLEARANCE	COLUMN SIZE	AVERAGE LENGTH	



COPY	W	E	S	T	L										
SPACE	114	15.9	1.6	10.7	11										
COPY	S	a	n	d	L	a	k	e	R	d	L				
SPACE	18.3	16.5	17	15.5	10.6	16	13.9	17	14.1	10.6	16	15.8	10.6	18.3	173.4

SIGN NAME	WBSLR-BM-23	QTY	SIGN NO.	STATION(S)	
PANEL	BORDER			213+18	
WIDTH	23'-0"	WIDTH	2"		
HEIGHT	11'-0"	RADII	12"		
LEGEND	White	COLOR	White		
COLOR	Green				
SYMBOL(S)	ANGLE	X	Y	WID	HT
M1_1	0	88.1	80.3	36	36
ARDOWN	0	80.8	8.0	32	22
ARDOWN	0	224.8	8.0	32	22
RAMP ONLY PLAQUE	0	0	0	184.6	36
SIGN NO.	NO. OF POSTS	EDGE OF LANE CLEARANCE	COLUMN SIZE	AVERAGE LENGTH	



COPY	W	E	S	T	L										
SPACE	139.1	15.9	2.2	10.7	11										
COPY	T	a	m	p	a	L									
SPACE	98.1	14.2	17	24	14.1	10.6	98.1	79.8							
COPY	R	A	M	P	L										
SPACE	19.2	11	14.3	14.5	9.7	207.2	49.6								
COPY	O	N	L	Y	L										
SPACE	124.8	13	13.1	9.6	12.1	103.4	47.8								

REVISIONS			
DATE	DESCRIPTION	DATE	DESCRIPTION

Engineer of Record: Aaron M. Johnson
P.E. License No. 72943
Jacobs Engineering Group, Inc.
200 S. Orange Avenue, Suite 900
Orlando, FL 32801
PH (407) 903-5001

STATE OF FLORIDA
DEPARTMENT OF TRANSPORTATION

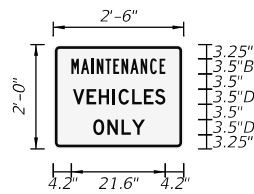
ROAD NO.	COUNTY	FINANCIAL PROJECT ID
SR 400	ORANGE	444315-1-52-01

GUIDESIGN WORKSHEET (12)

SHEET NO.
S-55

THE OFFICIAL RECORD OF THIS SHEET IS THE ELECTRONIC FILE DIGITALLY SIGNED AND SEALED UNDER RULE 61G15-23.004, F.A.C.

SIGN NAME	SIGN-MVO		QTY	SIGN NO.	STATION(S)
PANEL	BORDER			204+8I	
WIDTH	2'-6"	WIDTH	0.63"		
HEIGHT	2'-0"	RADII	1.13"		
LEGEND	Black	COLOR	Black		
COLOR	White				
SYMBOL(S)	ANGLE	X	Y	WID	HT
SIGN NO.	NO. OF POSTS	EDGE OF LANE CLEARANCE	COLUMN SIZE	AVERAGE LENGTH	



SIGN NAME			QTY	SIGN NO.	STATION(S)
PANEL	BORDER				
WIDTH		WIDTH			
HEIGHT		RADII			
LEGEND		COLOR			
COLOR					
SYMBOL(S)	ANGLE	X	Y	WID	HT
SIGN NO.	NO. OF POSTS	EDGE OF LANE CLEARANCE	COLUMN SIZE	AVERAGE LENGTH	

NO. OF LIGHT FIXTURES	FIXTURE SPACING	PHOTOMETRIC CURVE	WATT	VOLTAGE
-----------------------	-----------------	-------------------	------	---------

NO. OF LIGHT FIXTURES	FIXTURE SPACING	PHOTOMETRIC CURVE	WATT	VOLTAGE
-----------------------	-----------------	-------------------	------	---------

COPY		M	A	I	N	T	E	N	A	N	C	E	L								
SPACE	4.2	2.2	2.4	1.2	2	1.8	1.9	2	2.4	2.2	1.3	4.2	21.6								
COPY		V	E	H	I	C	L	E	S	L											
SPACE	4.4	3.2	2.8	3.2	1.3	3.2	2.7	2.5	2.4	4.4	21.2										
COPY		O	N	L	Y	L															
SPACE	9.0	3.3	3.2	2.4	3	9.1	11.9														
COPY																					
SPACE																					
COPY																					
SPACE																					
COPY																					
SPACE																					
COPY																					
SPACE																					

COPY																					
SPACE																					
COPY																					
SPACE																					
COPY																					
SPACE																					
COPY																					
SPACE																					
COPY																					
SPACE																					
COPY																					
SPACE																					

SIGN NAME			QTY	SIGN NO.	STATION(S)
PANEL	BORDER				
WIDTH		WIDTH			
HEIGHT		RADII			
LEGEND		COLOR			
COLOR					
SYMBOL(S)	ANGLE	X	Y	WID	HT
SIGN NO.	NO. OF POSTS	EDGE OF LANE CLEARANCE	COLUMN SIZE	AVERAGE LENGTH	

SIGN NAME			QTY	SIGN NO.	STATION(S)
PANEL	BORDER				
WIDTH		WIDTH			
HEIGHT		RADII			
LEGEND		COLOR			
COLOR					
SYMBOL(S)	ANGLE	X	Y	WID	HT
SIGN NO.	NO. OF POSTS	EDGE OF LANE CLEARANCE	COLUMN SIZE	AVERAGE LENGTH	

NO. OF LIGHT FIXTURES	FIXTURE SPACING	PHOTOMETRIC CURVE	WATT	VOLTAGE
-----------------------	-----------------	-------------------	------	---------

NO. OF LIGHT FIXTURES	FIXTURE SPACING	PHOTOMETRIC CURVE	WATT	VOLTAGE
-----------------------	-----------------	-------------------	------	---------

COPY																					
SPACE																					
COPY																					
SPACE																					
COPY																					
SPACE																					
COPY																					
SPACE																					
COPY																					
SPACE																					
COPY																					
SPACE																					

COPY																					
SPACE																					
COPY																					
SPACE																					
COPY																					
SPACE																					
COPY																					
SPACE																					
COPY																					
SPACE																					
COPY																					
SPACE																					

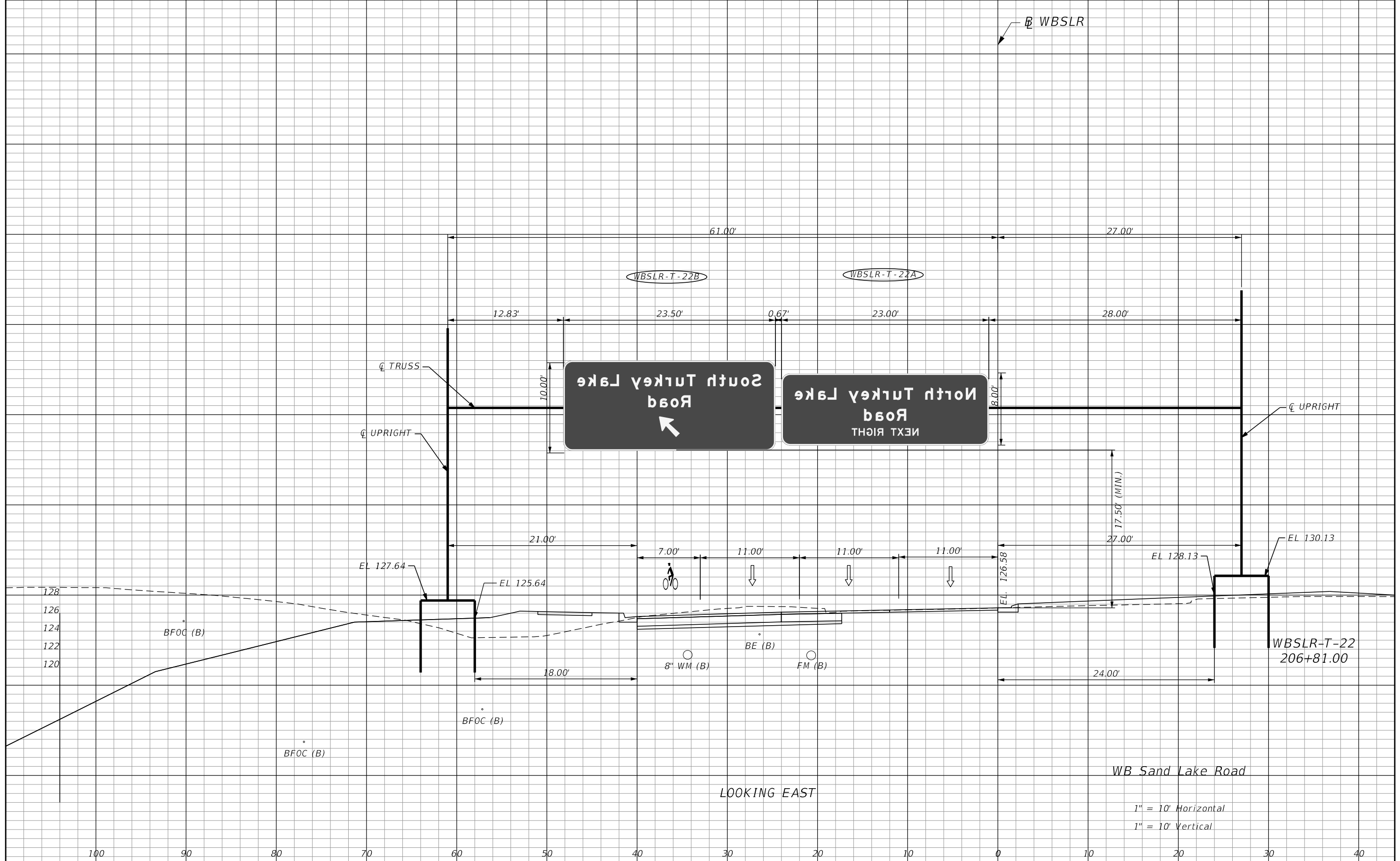
REVISIONS			
DATE	DESCRIPTION	DATE	DESCRIPTION

Engineer of Record: Aaron M. Johnson
 P.E. License No. 72943
 Jacobs Engineering Group, Inc.
 200 S. Orange Avenue, Suite 900
 Orlando, FL 32801
 PH (407) 903-5001

STATE OF FLORIDA		
DEPARTMENT OF TRANSPORTATION		
ROAD NO.	COUNTY	FINANCIAL PROJECT ID
SR 400	ORANGE	444315-1-52-01

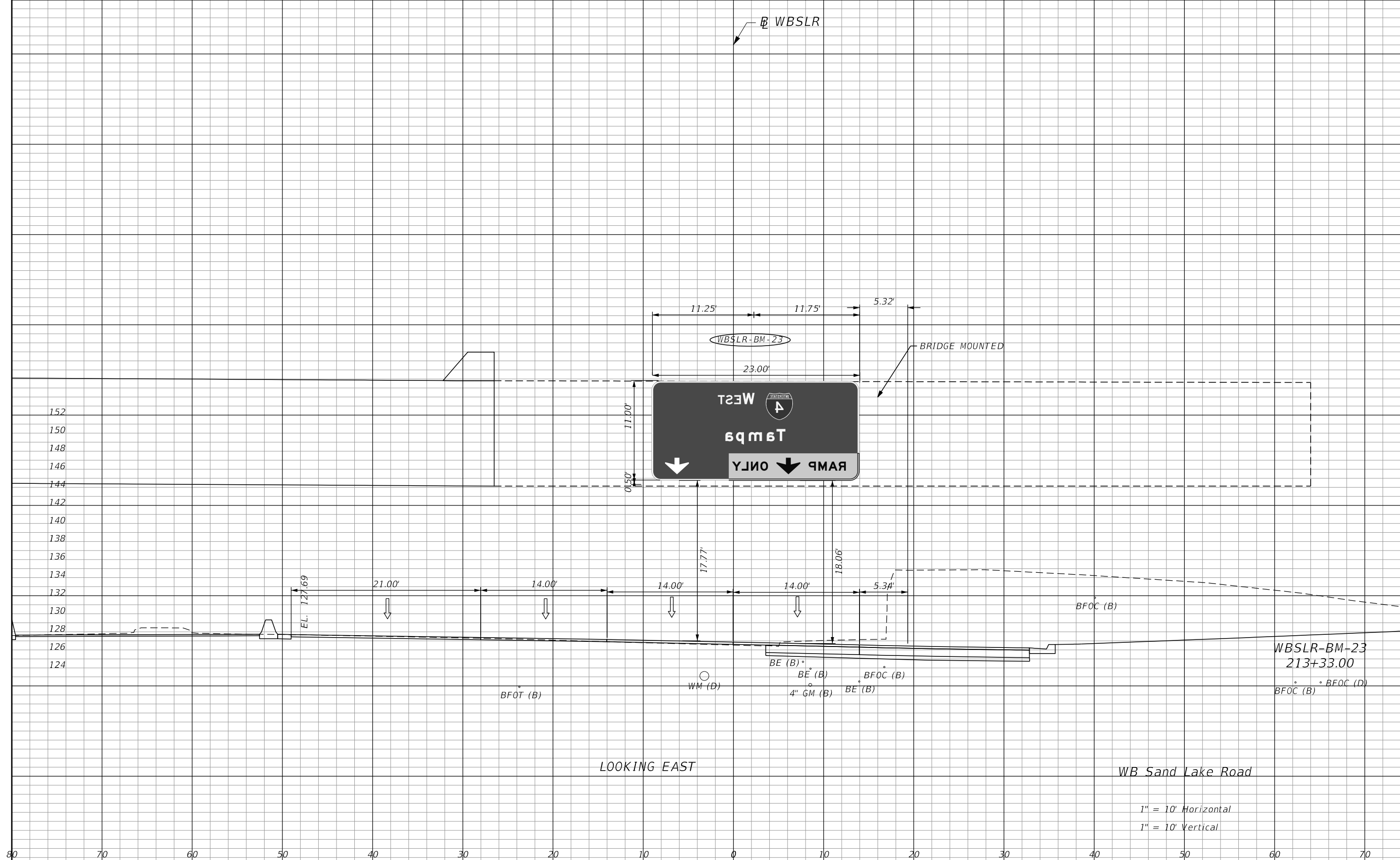
GUIDESIGN WORKSHEET (13)	

SHEET NO.
S-56



REVISIONS		DATE		DESCRIPTION	
DATE	DESCRIPTION	DATE	DESCRIPTION		

Engineer of Record: Aaron M. Johnson P.E. License No. 72943 Jacobs Engineering Group, Inc. 200 S. Orange Avenue, Suite 900 Orlando, FL 32801 PH (407) 903-5001			STATE OF FLORIDA DEPARTMENT OF TRANSPORTATION			OVERHEAD SIGN CROSS SECTION	SHEET NO. S-57
ROAD NO.	COUNTY	FINANCIAL PROJECT ID					
SR 400	ORANGE	444315-1-52-01					



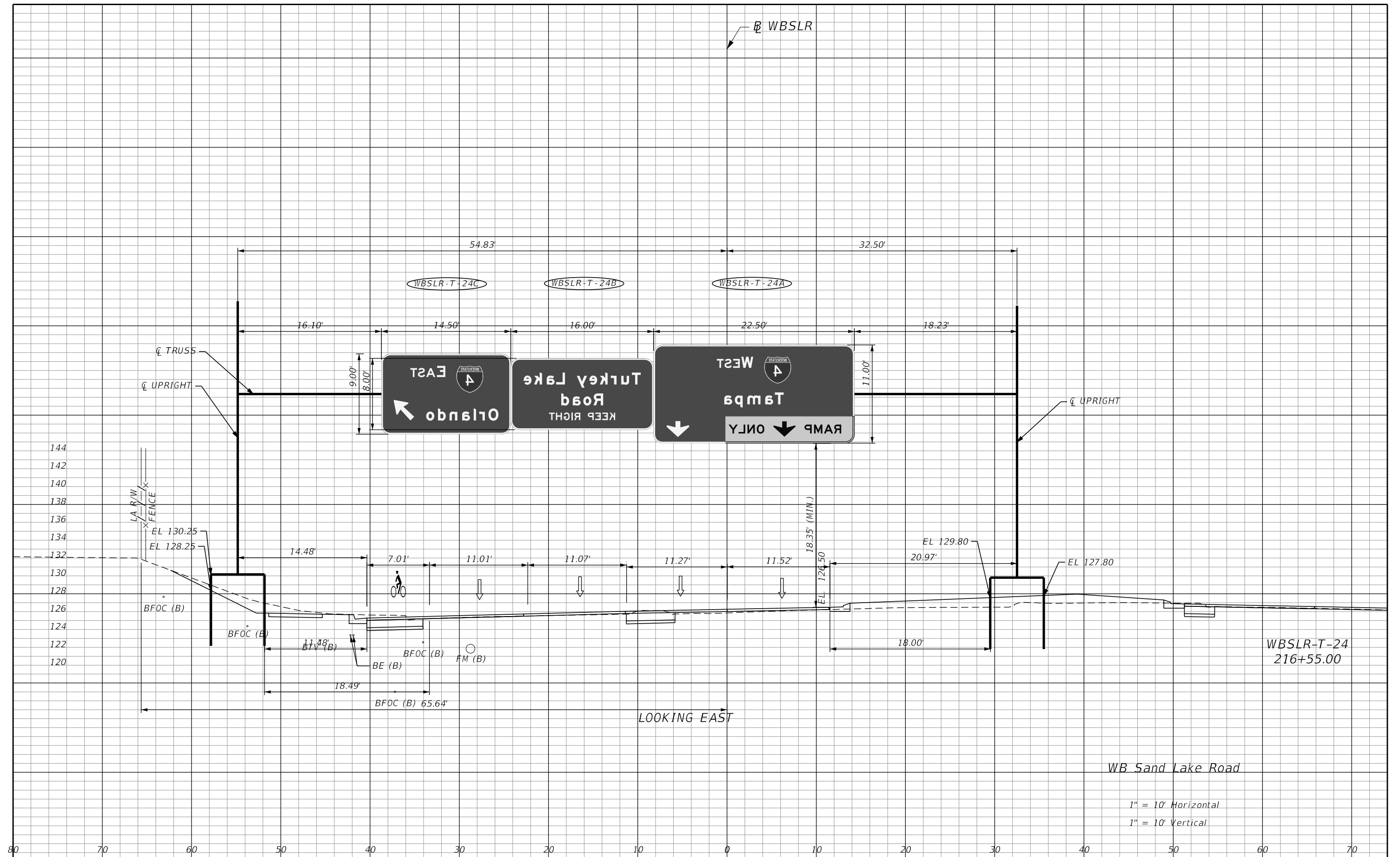
REVISIONS			
DATE	DESCRIPTION	DATE	DESCRIPTION

Engineer of Record: Aaron M. Johnson
 P.E. License No. 72943
 Jacobs Engineering Group, Inc.
 200 S. Orange Avenue, Suite 900
 Orlando, FL 32801
 PH (407) 903-5001

STATE OF FLORIDA DEPARTMENT OF TRANSPORTATION		
ROAD NO.	COUNTY	FINANCIAL PROJECT ID
SR 400	ORANGE	444315-1-52-01

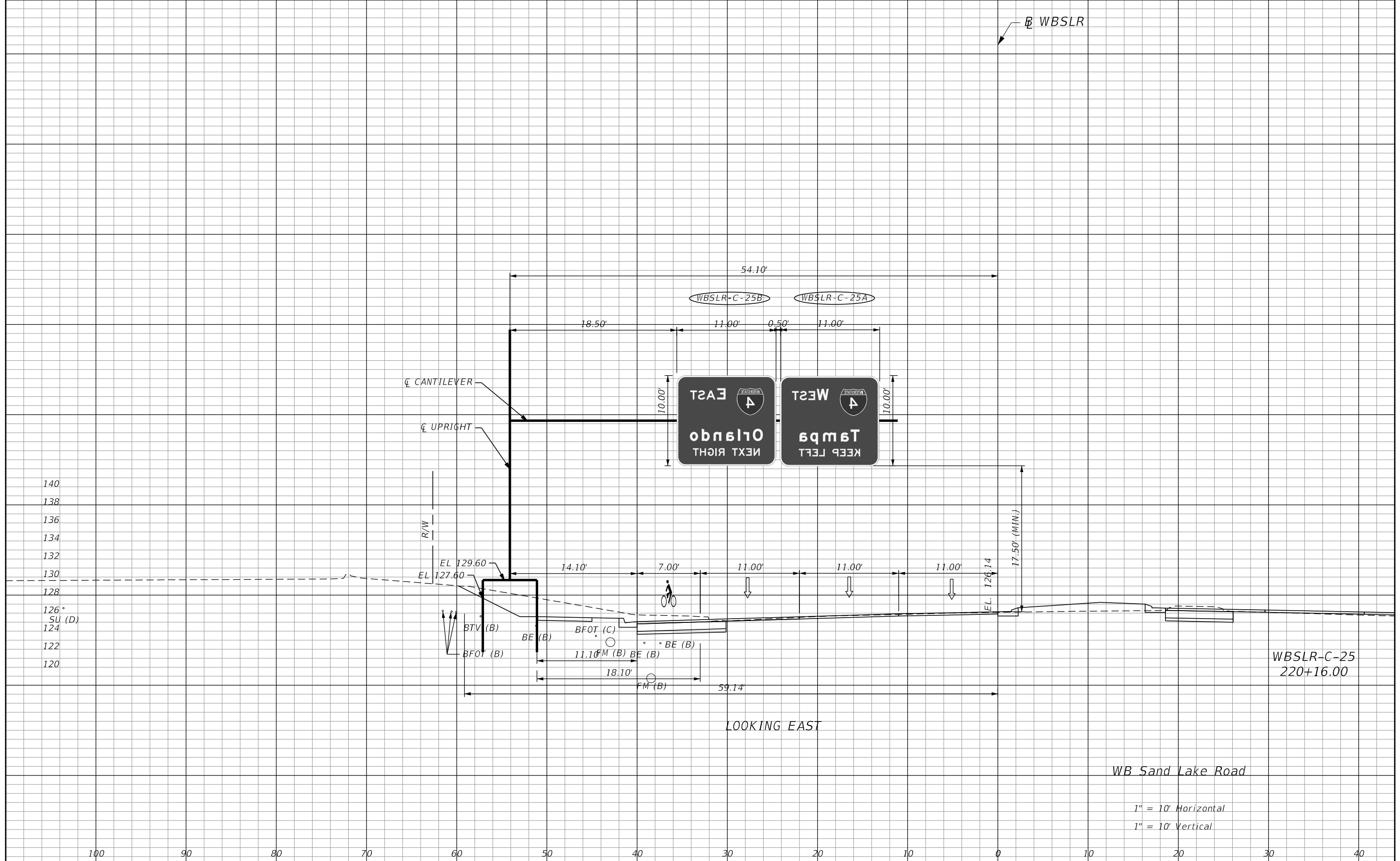
**OVERHEAD SIGN
CROSS SECTION**

SHEET NO.
S-58



1" = 10' Horizontal
1" = 10' Vertical

REVISIONS				Engineer of Record: Aaron M. Johnson P.E. License No. 72943 Jacobs Engineering Group, Inc. 200 S. Orange Avenue, Suite 900 Orlando, FL 32801 PH (407) 903-5001	STATE OF FLORIDA DEPARTMENT OF TRANSPORTATION			OVERHEAD SIGN CROSS SECTION	SHEET NO. S-59
DATE	DESCRIPTION	DATE	DESCRIPTION		ROAD NO.	COUNTY	FINANCIAL PROJECT ID		
				SR 400	ORANGE	444315-1-52-01			



140
138
136
134
132
130
128
126°
SU (D)
124
122
120

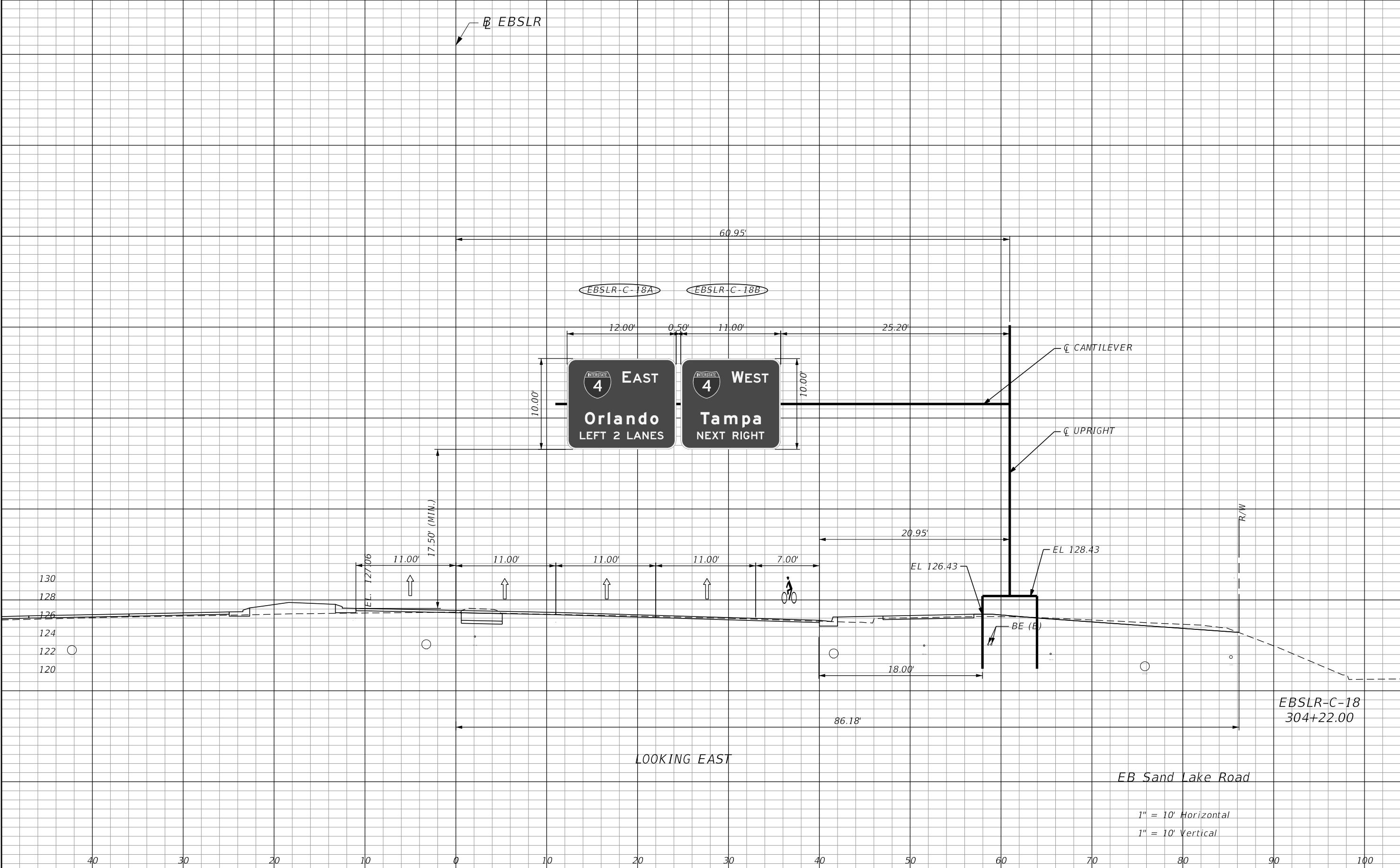
WBSLR-C-25
220+16.00

WB Sand Lake Road

1" = 10' Horizontal
1" = 10' Vertical

REVISIONS				STATE OF FLORIDA DEPARTMENT OF TRANSPORTATION			OVERHEAD SIGN CROSS SECTION	SHEET NO. S-60
DATE	DESCRIPTION	DATE	DESCRIPTION	ROAD NO.	COUNTY	FINANCIAL PROJECT ID		
				SR 400	ORANGE	444315-1-52-01		

Engineer of Record: Aaron M. Johnson
P.E. License No. 72943
Jacobs Engineering Group, Inc.
200 S. Orange Avenue, Suite 900
Orlando, FL 32801
PH (407) 903-5001



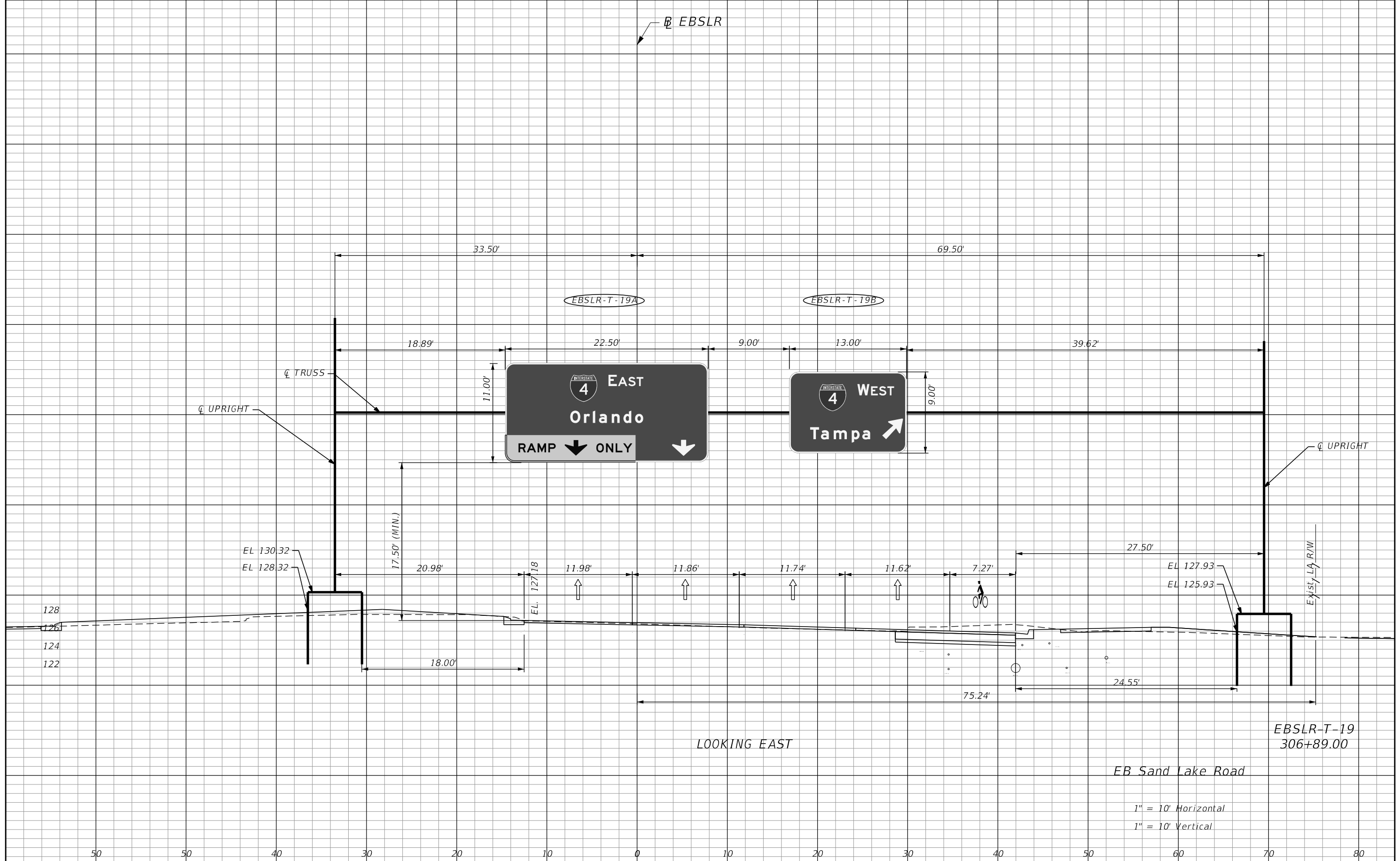
REVISIONS			
DATE	DESCRIPTION	DATE	DESCRIPTION

Engineer of Record: Aaron M. Johnson
P.E. License No. 72943
Jacobs Engineering Group, Inc.
200 S. Orange Avenue, Suite 900
Orlando, FL 32801
PH (407) 903-5001

STATE OF FLORIDA DEPARTMENT OF TRANSPORTATION		
ROAD NO.	COUNTY	FINANCIAL PROJECT ID
SR 400	ORANGE	444315-1-52-01

**OVERHEAD SIGN
CROSS SECTION**

SHEET NO.
S-61



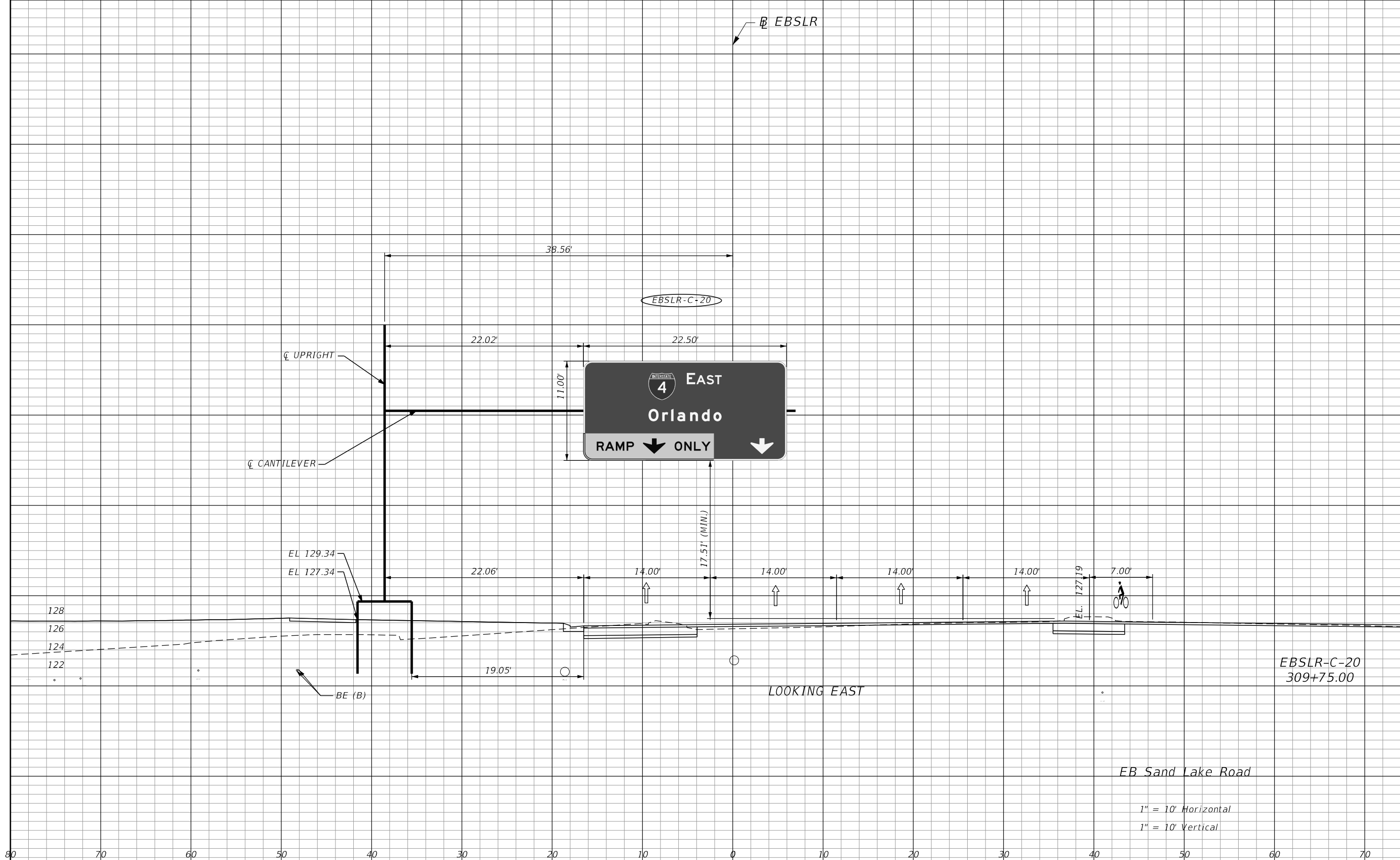
REVISIONS			
DATE	DESCRIPTION	DATE	DESCRIPTION

Engineer of Record: Aaron M. Johnson
 P.E. License No. 72943
 Jacobs Engineering Group, Inc.
 200 S. Orange Avenue, Suite 900
 Orlando, FL 32801
 PH (407) 903-5001

STATE OF FLORIDA DEPARTMENT OF TRANSPORTATION		
ROAD NO.	COUNTY	FINANCIAL PROJECT ID
SR 400	ORANGE	444315-1-52-01

**OVERHEAD SIGN
CROSS SECTION**

SHEET NO.
S-62



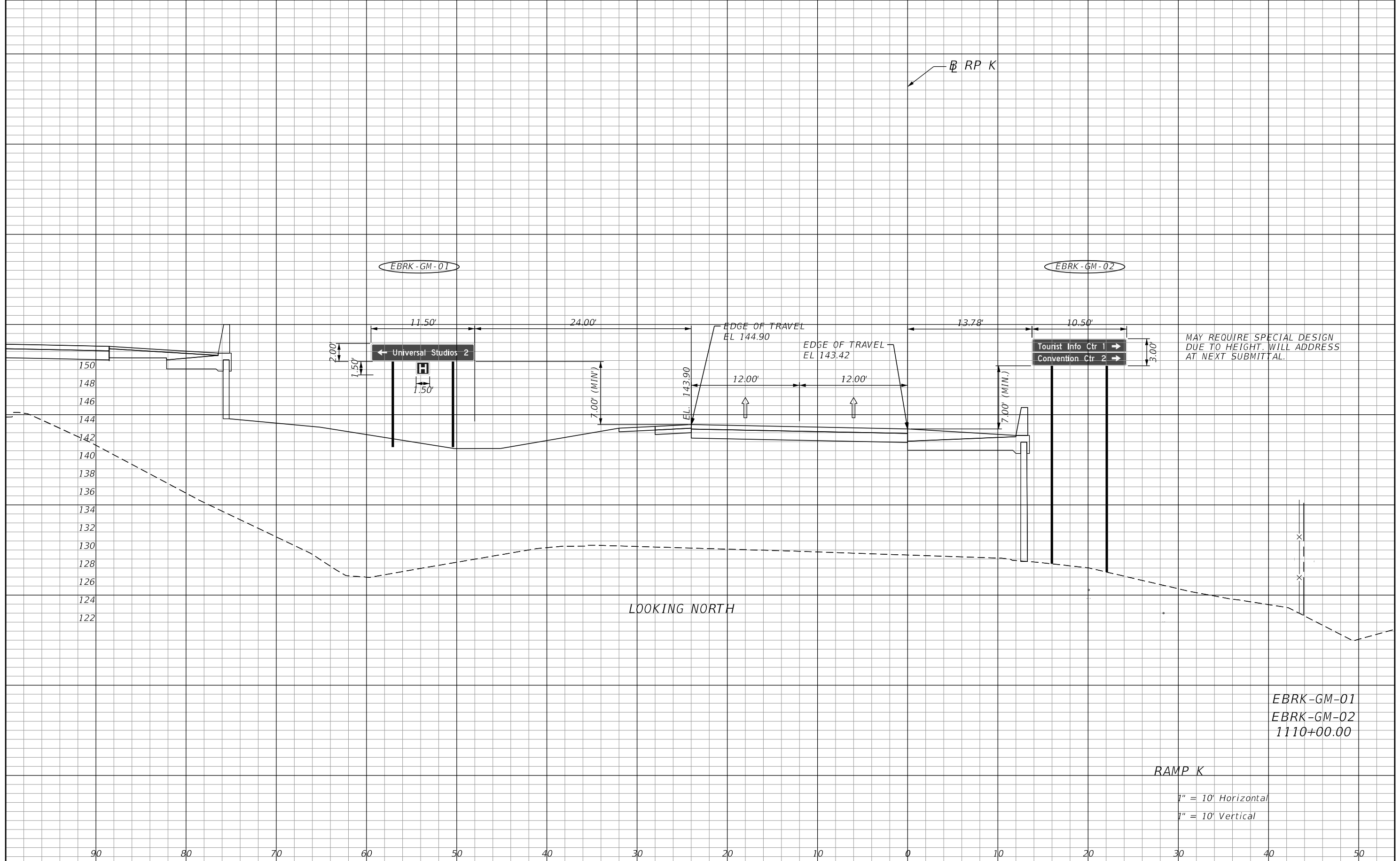
REVISIONS			
DATE	DESCRIPTION	DATE	DESCRIPTION

Engineer of Record: Aaron M. Johnson
P.E. License No. 72943
Jacobs Engineering Group, Inc.
200 S. Orange Avenue, Suite 900
Orlando, FL 32801
PH (407) 903-5001

STATE OF FLORIDA DEPARTMENT OF TRANSPORTATION		
ROAD NO.	COUNTY	FINANCIAL PROJECT ID
SR 400	ORANGE	444315-1-52-01

**OVERHEAD SIGN
CROSS SECTION**

SHEET NO.
S-63



LOOKING NORTH

EBRK-GM-01
EBRK-GM-02
1110+00.00

RAMP K

1" = 10' Horizontal
1" = 10' Vertical

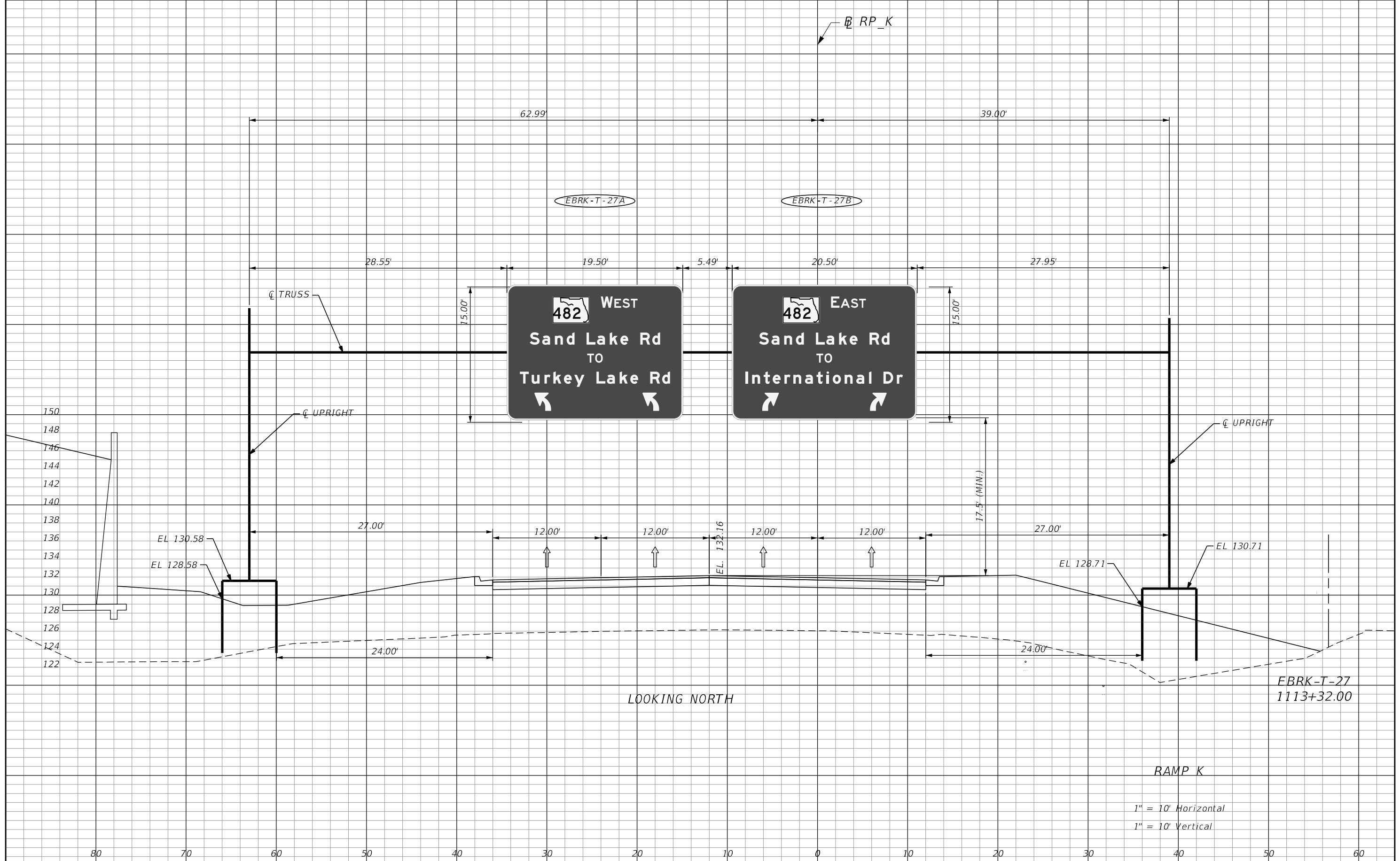
REVISIONS			
DATE	DESCRIPTION	DATE	DESCRIPTION

Engineer of Record: Aaron M. Johnson
P.E. License No. 72943
Jacobs Engineering Group, Inc.
200 S. Orange Avenue, Suite 900
Orlando, FL 32801
PH (407) 903-5001

STATE OF FLORIDA DEPARTMENT OF TRANSPORTATION		
ROAD NO.	COUNTY	FINANCIAL PROJECT ID
SR 400	ORANGE	444315-1-52-01

**OVERHEAD SIGN
CROSS SECTION**

SHEET NO.
S-64



LOOKING NORTH

EBRK-T-27
1113+32.00

RAMP K

1" = 10' Horizontal
1" = 10' Vertical

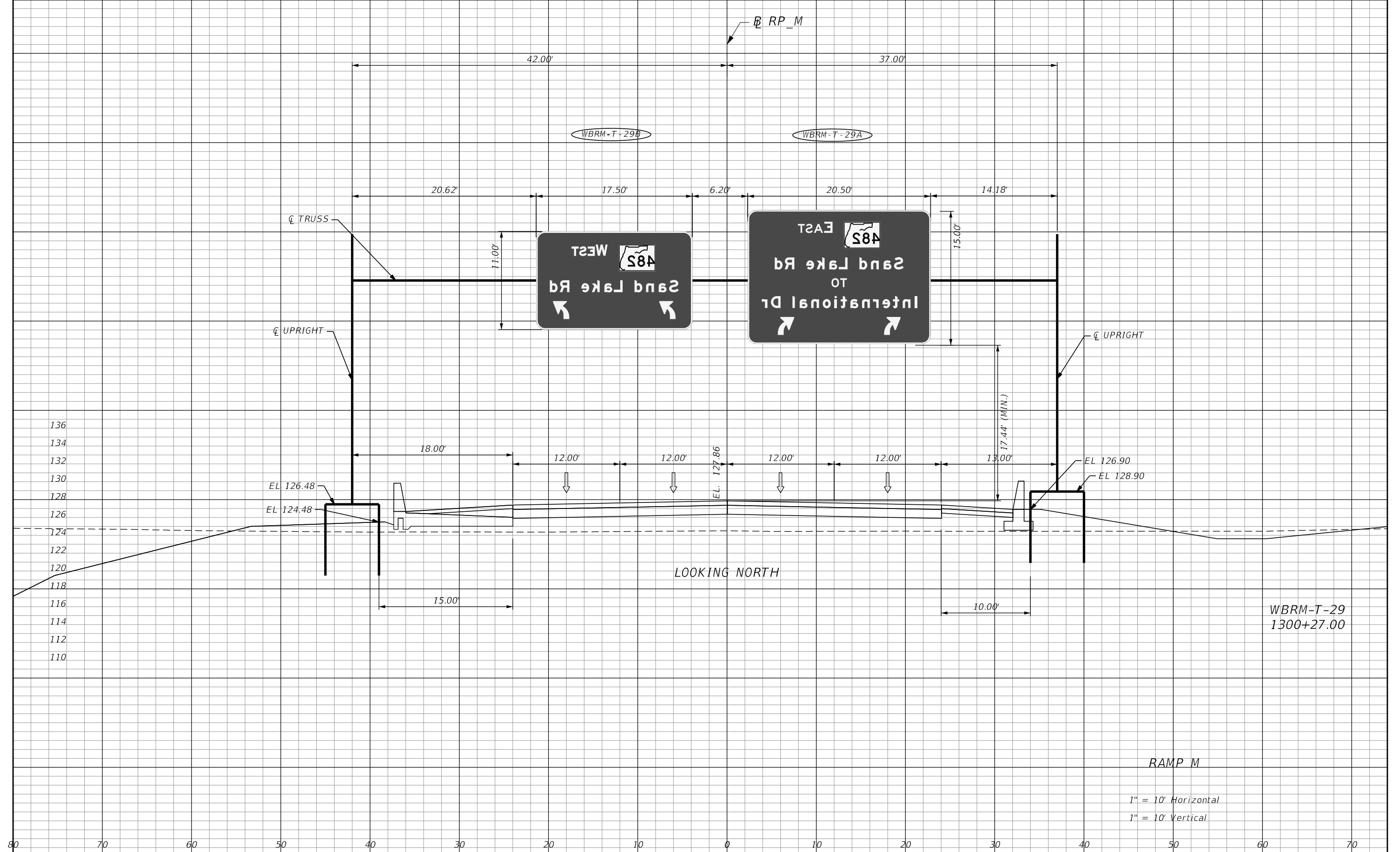
REVISIONS			
DATE	DESCRIPTION	DATE	DESCRIPTION

Engineer of Record: Aaron M. Johnson
P.E. License No. 72943
Jacobs Engineering Group, Inc.
200 S. Orange Avenue, Suite 900
Orlando, FL 32801
PH (407) 903-5001

STATE OF FLORIDA DEPARTMENT OF TRANSPORTATION		
ROAD NO.	COUNTY	FINANCIAL PROJECT ID
SR 400	ORANGE	444315-1-52-01

**OVERHEAD SIGN
CROSS SECTION**

SHEET NO.
S-65

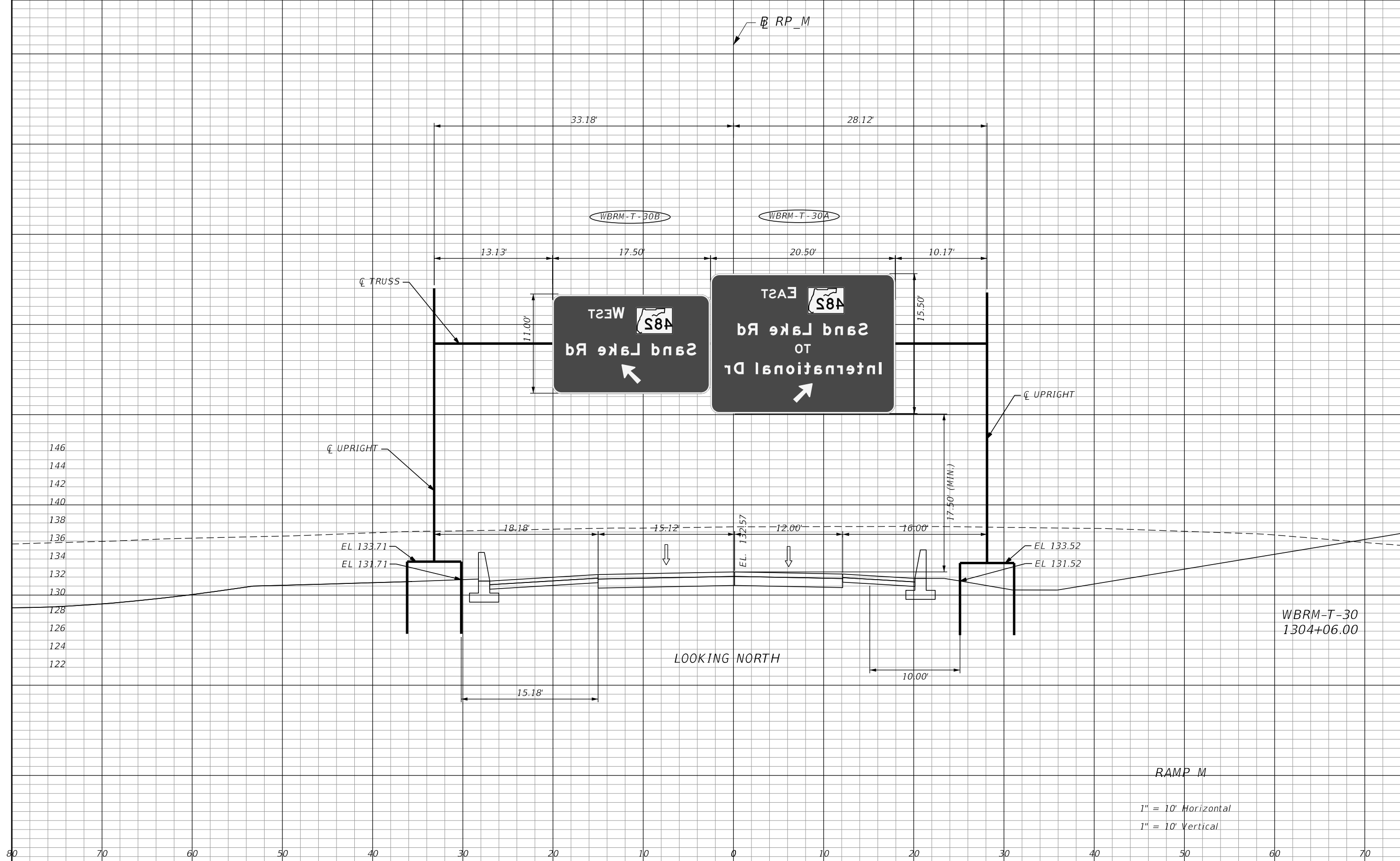


136
134
132
130
128
126
124
122
120
118
116
114
112
110

WBRM-T-29
1300+27.00

RAMP M
1" = 10' Horizontal
1" = 10' Vertical

REVISIONS				Engineer of Record: Aaron M. Johnson P.E. License No. 72943 Jacobs Engineering Group, Inc. 200 S. Orange Avenue, Suite 900 Orlando, FL 32801 PH (407) 903-5001	STATE OF FLORIDA DEPARTMENT OF TRANSPORTATION			OVERHEAD SIGN CROSS SECTION	SHEET NO.
DATE	DESCRIPTION	DATE	DESCRIPTION		ROAD NO.	COUNTY	FINANCIAL PROJECT ID		
					SR 400	ORANGE	444315-1-52-01		S-66



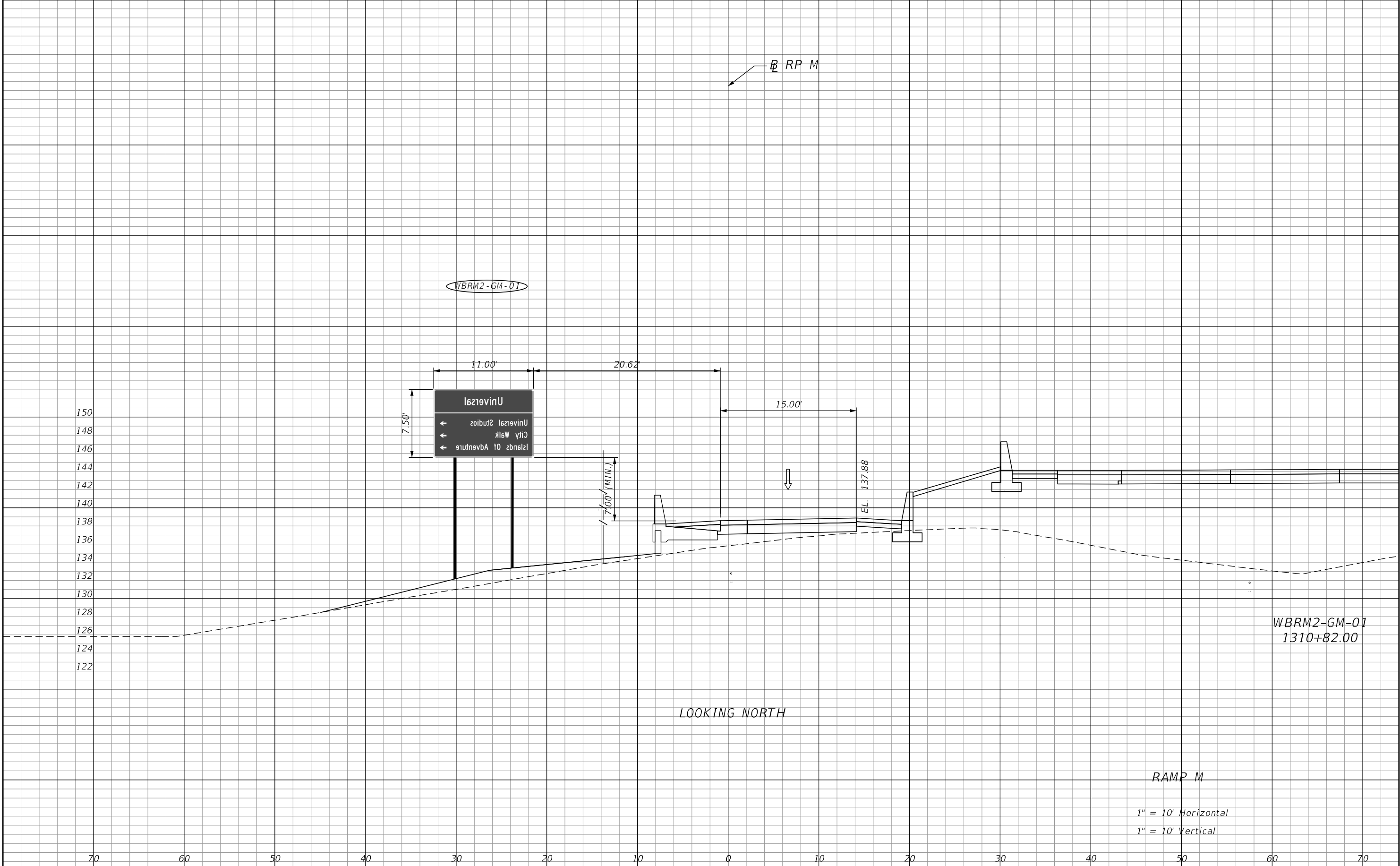
WBRM-T-30
1304+06.00

RAMP M

1" = 10' Horizontal
1" = 10' Vertical

REVISIONS				STATE OF FLORIDA DEPARTMENT OF TRANSPORTATION			OVERHEAD SIGN CROSS SECTION	SHEET NO. S-67
DATE	DESCRIPTION	DATE	DESCRIPTION	ROAD NO.	COUNTY	FINANCIAL PROJECT ID		
				SR 400	ORANGE	444315-1-52-01		

Engineer of Record: Aaron M. Johnson
P.E. License No. 72943
Jacobs Engineering Group, Inc.
200 S. Orange Avenue, Suite 900
Orlando, FL 32801
PH (407) 903-5001



WBRM2-GM-01
1310+82.00

LOOKING NORTH

RAMP M

1" = 10' Horizontal
1" = 10' Vertical

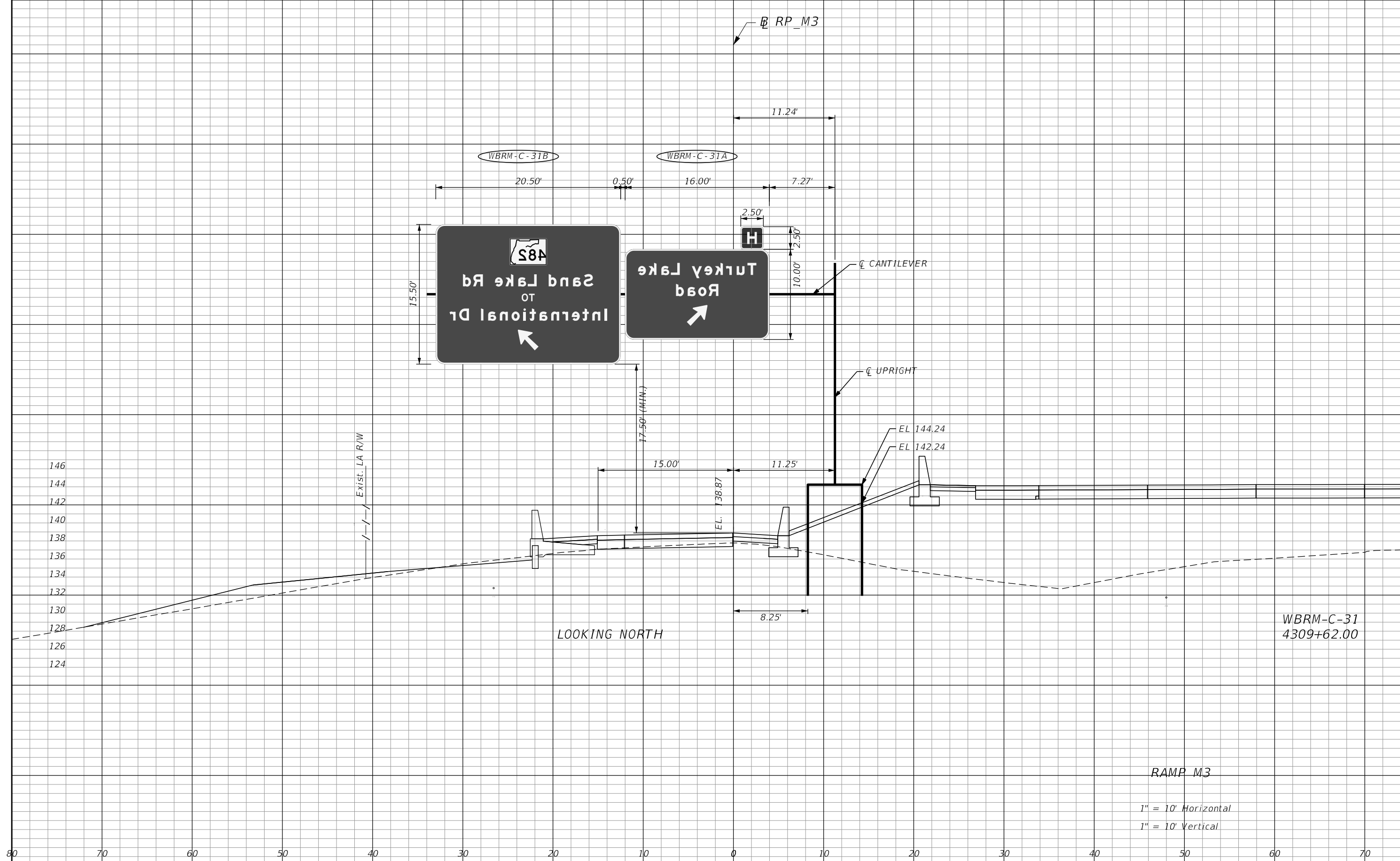
REVISIONS			
DATE	DESCRIPTION	DATE	DESCRIPTION

Engineer of Record: Aaron M. Johnson
P.E. License No. 72943
Jacobs Engineering Group, Inc.
200 S. Orange Avenue, Suite 900
Orlando, FL 32801
PH (407) 903-5001

STATE OF FLORIDA DEPARTMENT OF TRANSPORTATION		
ROAD NO.	COUNTY	FINANCIAL PROJECT ID
SR 400	ORANGE	444315-1-52-01

**OVERHEAD SIGN
CROSS SECTION**

SHEET NO.
S-68



WB RM-C-31
4309+62.00

RAMP M3

1" = 10' Horizontal
1" = 10' Vertical

REVISIONS			
DATE	DESCRIPTION	DATE	DESCRIPTION

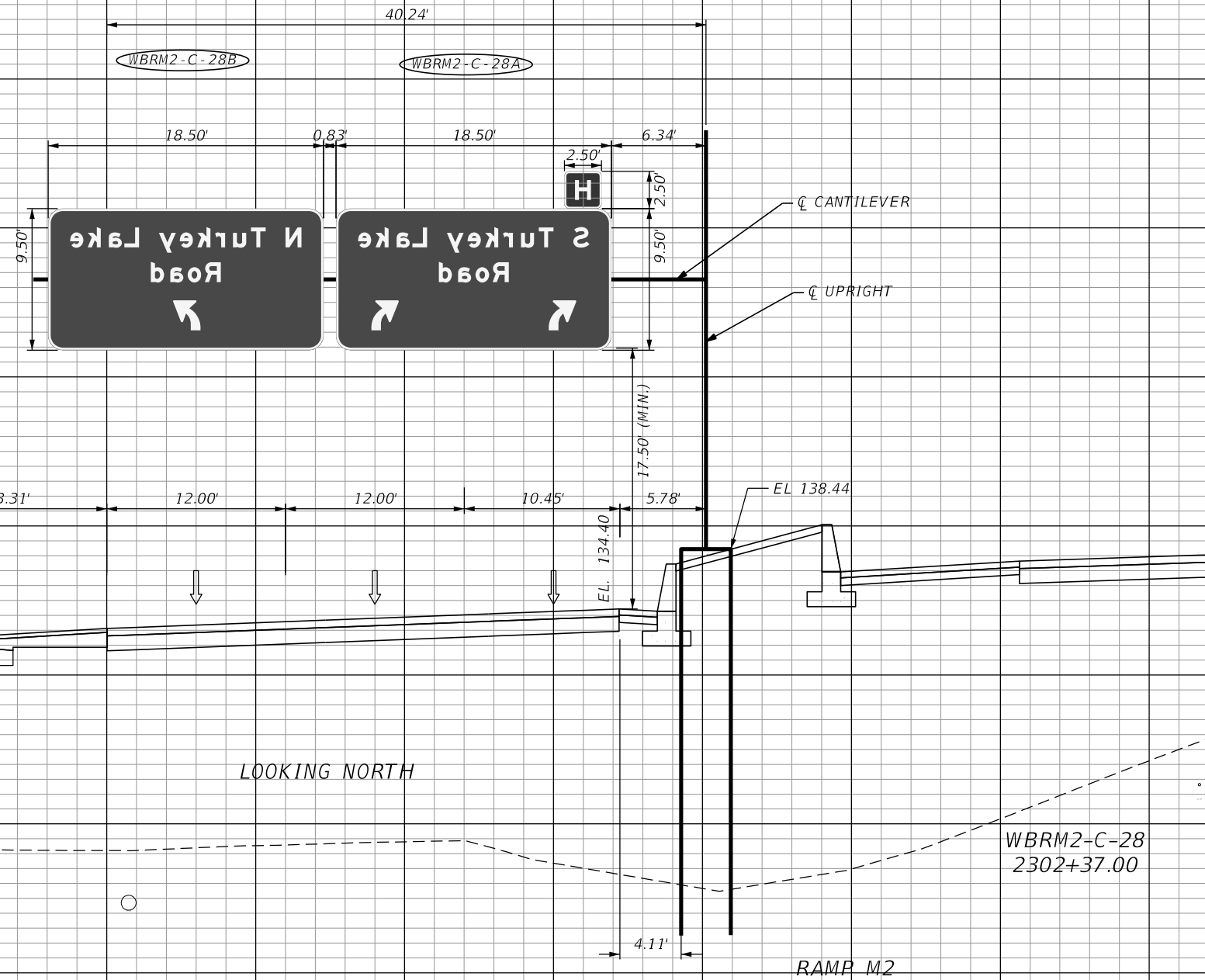
Engineer of Record: Aaron M. Johnson
P.E. License No. 72943
Jacobs Engineering Group, Inc.
200 S. Orange Avenue, Suite 900
Orlando, FL 32801
PH (407) 903-5001

STATE OF FLORIDA DEPARTMENT OF TRANSPORTATION		
ROAD NO.	COUNTY	FINANCIAL PROJECT ID
SR 400	ORANGE	444315-1-52-01

**OVERHEAD SIGN
CROSS SECTION**

SHEET NO.
S-69

RP_M2



140
138
136
134
132
130
128
126
124
122
120
118
116
114
112

LOOKING NORTH

WBRM2-C-28
2302+37.00

RAMP M2

1" = 10' Horizontal
1" = 10' Vertical

80 70 60 50 40 30 20 10 0 10 20 30 40 50 60 70

REVISIONS			
DATE	DESCRIPTION	DATE	DESCRIPTION

Engineer of Record: Aaron M. Johnson
P.E. License No. 72943
Jacobs Engineering Group, Inc.
200 S. Orange Avenue, Suite 900
Orlando, FL 32801
PH (407) 903-5001

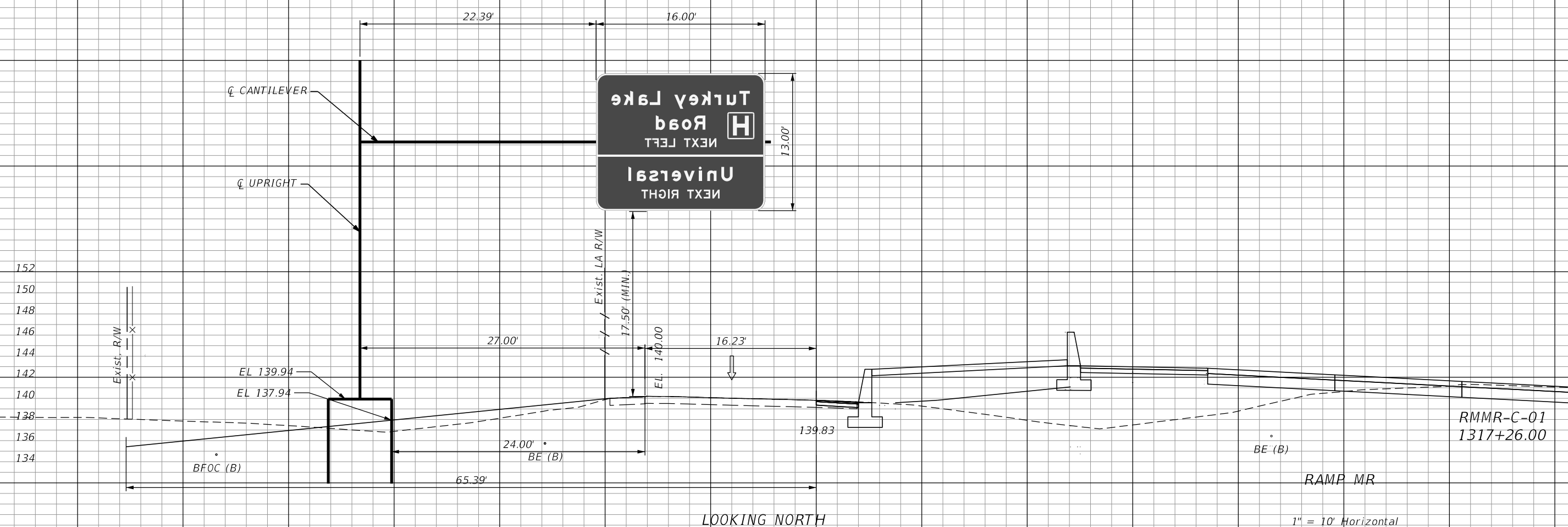
STATE OF FLORIDA DEPARTMENT OF TRANSPORTATION		
ROAD NO.	COUNTY	FINANCIAL PROJECT ID
SR 400	ORANGE	444315-1-52-01

**OVERHEAD SIGN
CROSS SECTION**

SHEET NO.
S-70

RP_MR

WBRM3-C-0



1" = 10' Horizontal
1" = 10' Vertical

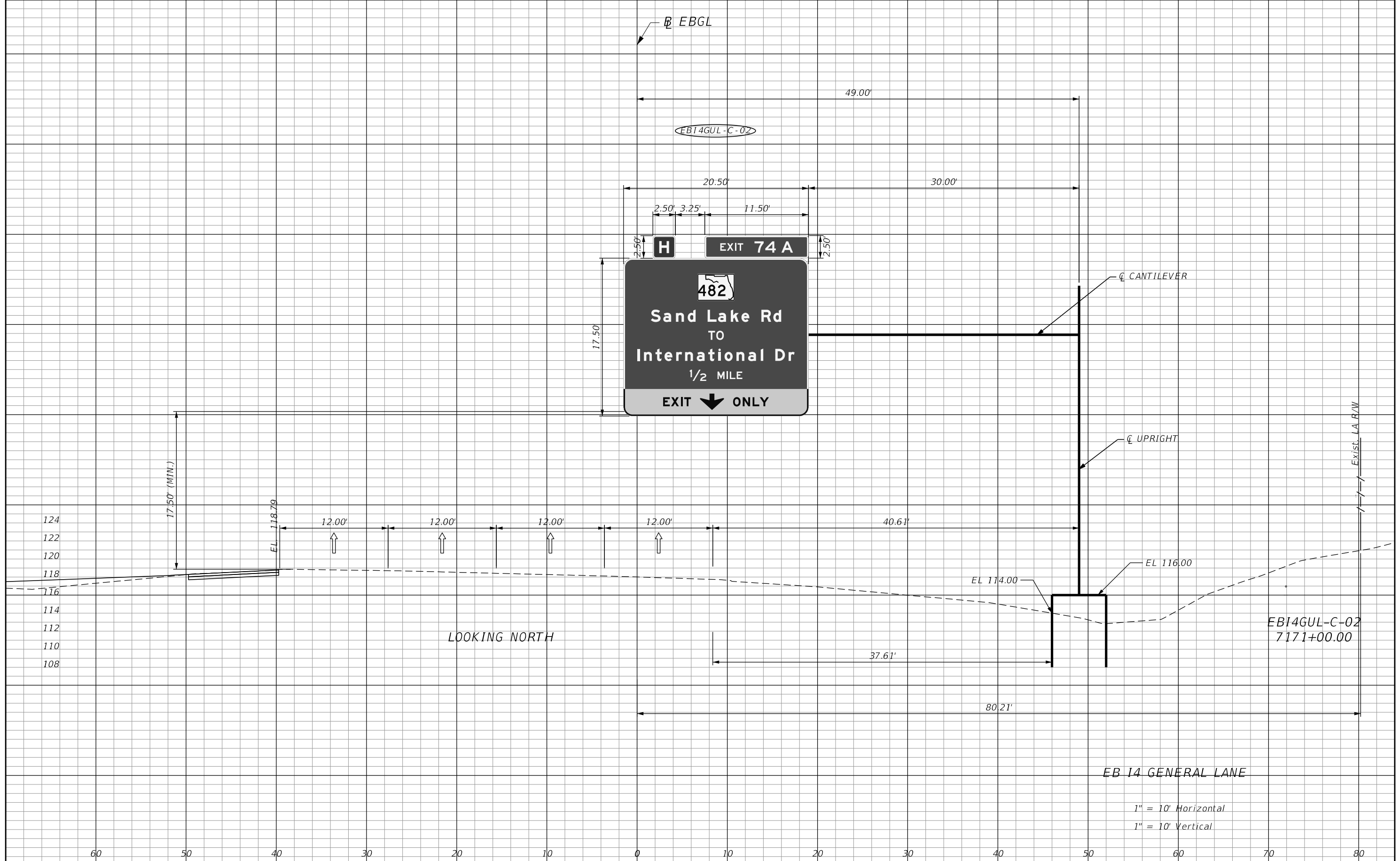
REVISIONS			
DATE	DESCRIPTION	DATE	DESCRIPTION

Engineer of Record: Aaron M. Johnson
P.E. License No. 72943
Jacobs Engineering Group, Inc.
200 S. Orange Avenue, Suite 900
Orlando, FL 32801
PH (407) 903-5001

STATE OF FLORIDA DEPARTMENT OF TRANSPORTATION		
ROAD NO.	COUNTY	FINANCIAL PROJECT ID
SR 400	ORANGE	444315-1-52-01

**OVERHEAD SIGN
CROSS SECTION**

SHEET NO.
S-71



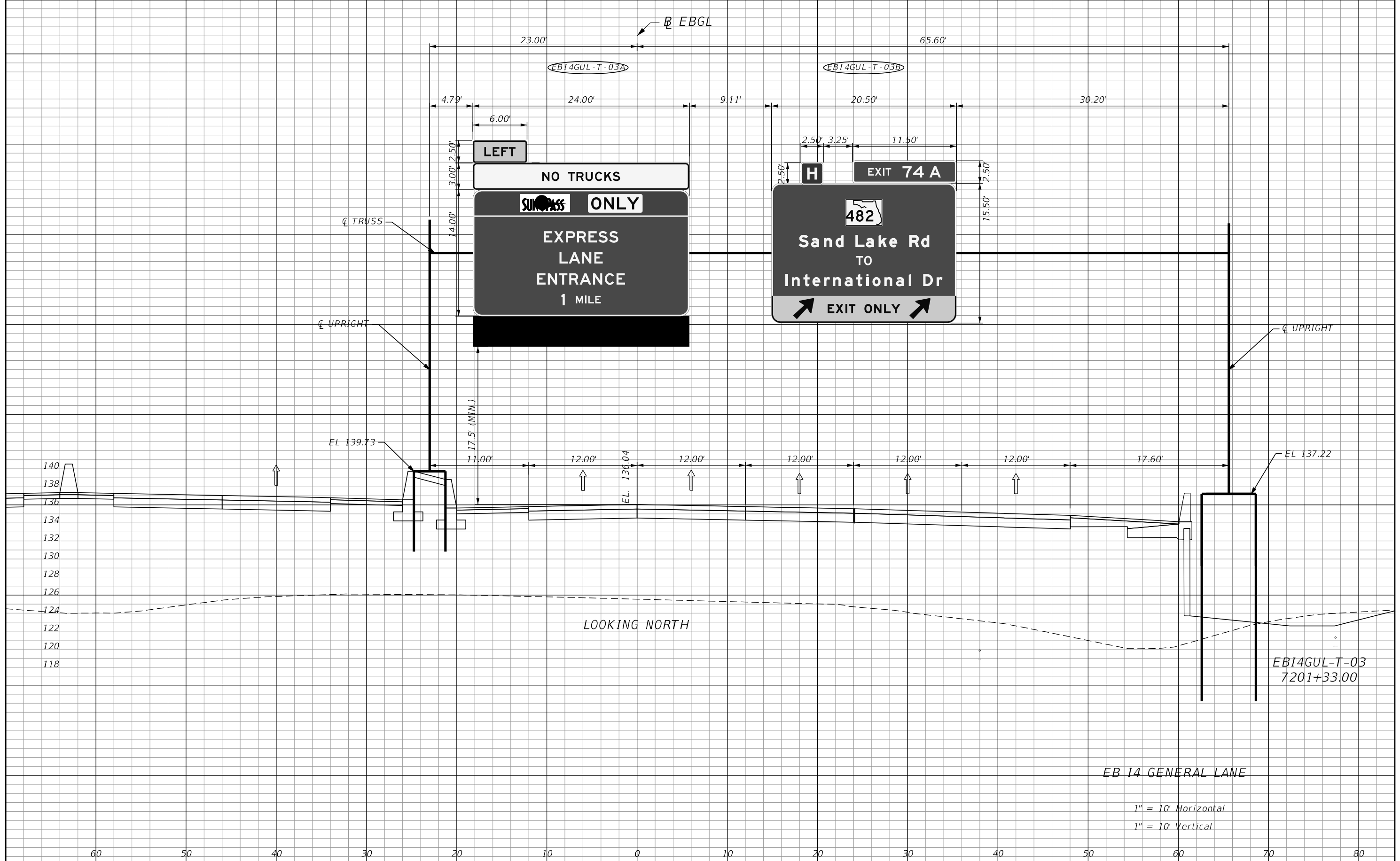
REVISIONS			
DATE	DESCRIPTION	DATE	DESCRIPTION

Engineer of Record: Aaron M. Johnson
 P.E. License No. 72943
 Jacobs Engineering Group, Inc.
 200 S. Orange Avenue, Suite 900
 Orlando, FL 32801
 PH (407) 903-5001

STATE OF FLORIDA DEPARTMENT OF TRANSPORTATION		
ROAD NO.	COUNTY	FINANCIAL PROJECT ID
SR 400	ORANGE	444315-1-52-01

**OVERHEAD SIGN
CROSS SECTION**

SHEET NO.
S-72



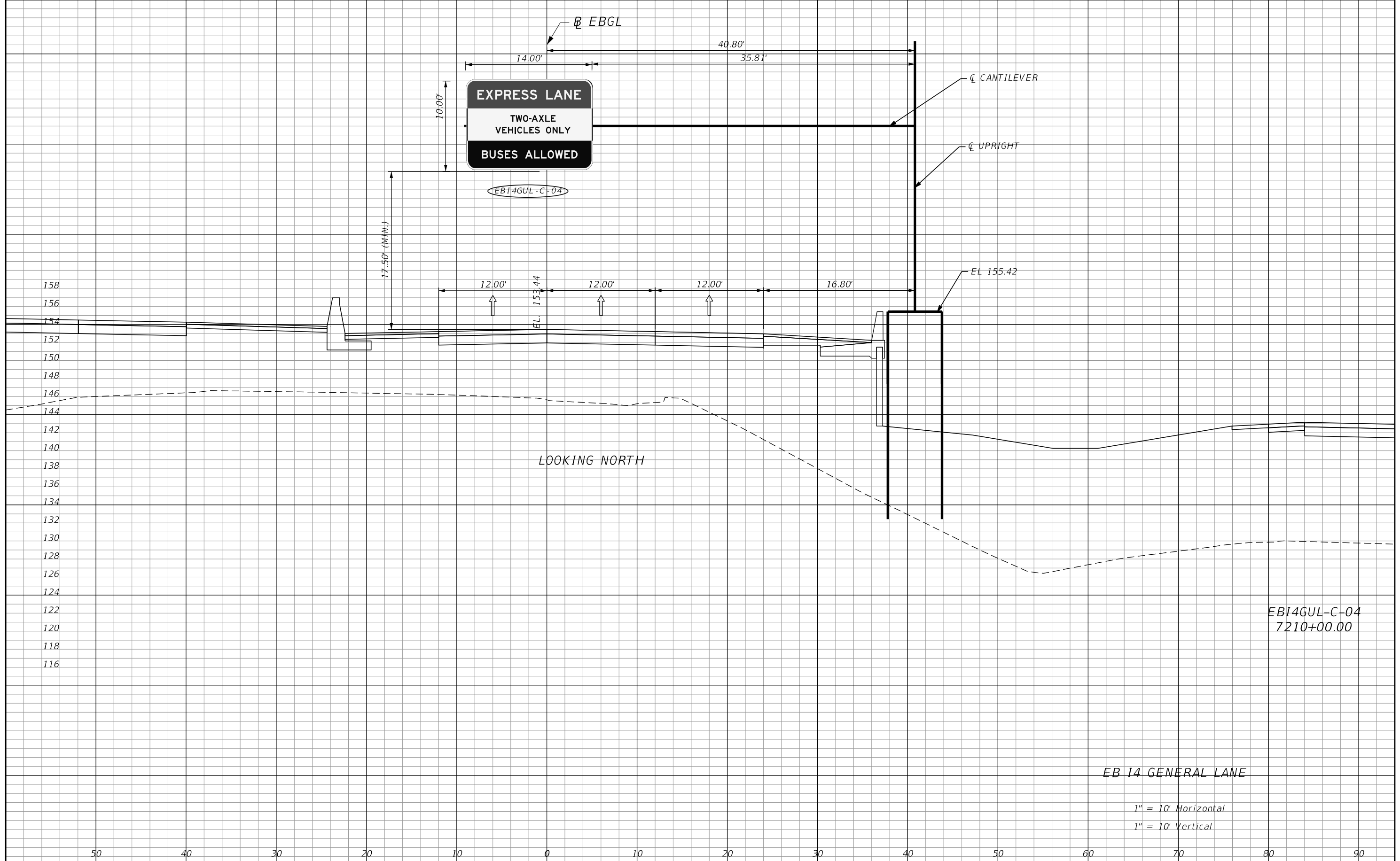
REVISIONS			
DATE	DESCRIPTION	DATE	DESCRIPTION

Engineer of Record: Aaron M. Johnson
 P.E. License No. 72943
 Jacobs Engineering Group, Inc.
 200 S. Orange Avenue, Suite 900
 Orlando, FL 32801
 PH (407) 903-5001

STATE OF FLORIDA DEPARTMENT OF TRANSPORTATION		
ROAD NO.	COUNTY	FINANCIAL PROJECT ID
SR 400	ORANGE	444315-1-52-01

**OVERHEAD SIGN
 CROSS SECTION**

SHEET NO.
S-73



EBI4GUL-C-04
7210+00.00

EB I4 GENERAL LANE

1" = 10' Horizontal
1" = 10' Vertical

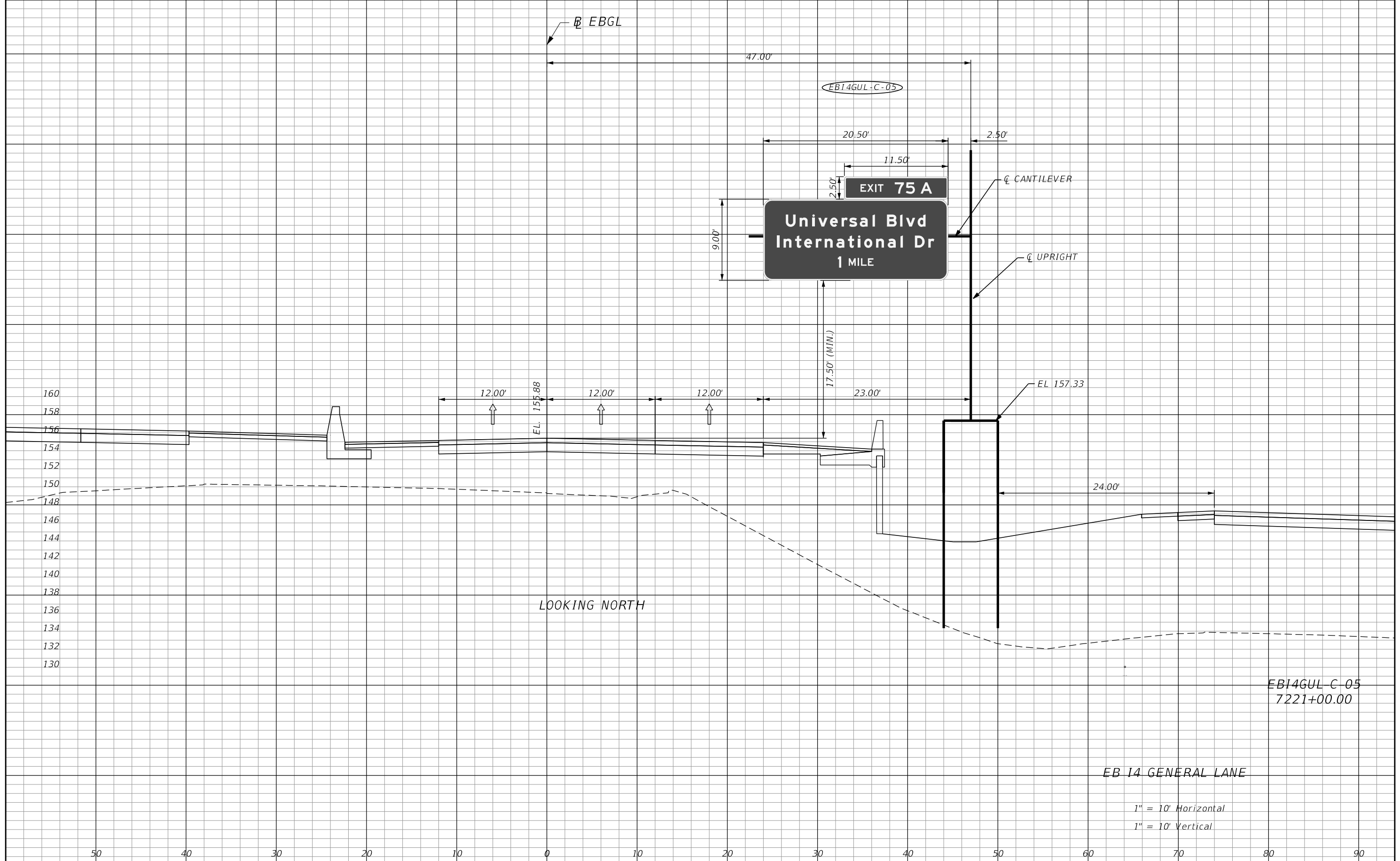
REVISIONS			
DATE	DESCRIPTION	DATE	DESCRIPTION

Engineer of Record: Aaron M. Johnson
P.E. License No. 72943
Jacobs Engineering Group, Inc.
200 S. Orange Avenue, Suite 900
Orlando, FL 32801
PH (407) 903-5001

STATE OF FLORIDA DEPARTMENT OF TRANSPORTATION		
ROAD NO.	COUNTY	FINANCIAL PROJECT ID
SR 400	ORANGE	444315-1-52-01

**OVERHEAD SIGN
CROSS SECTION**

SHEET NO.
S-74



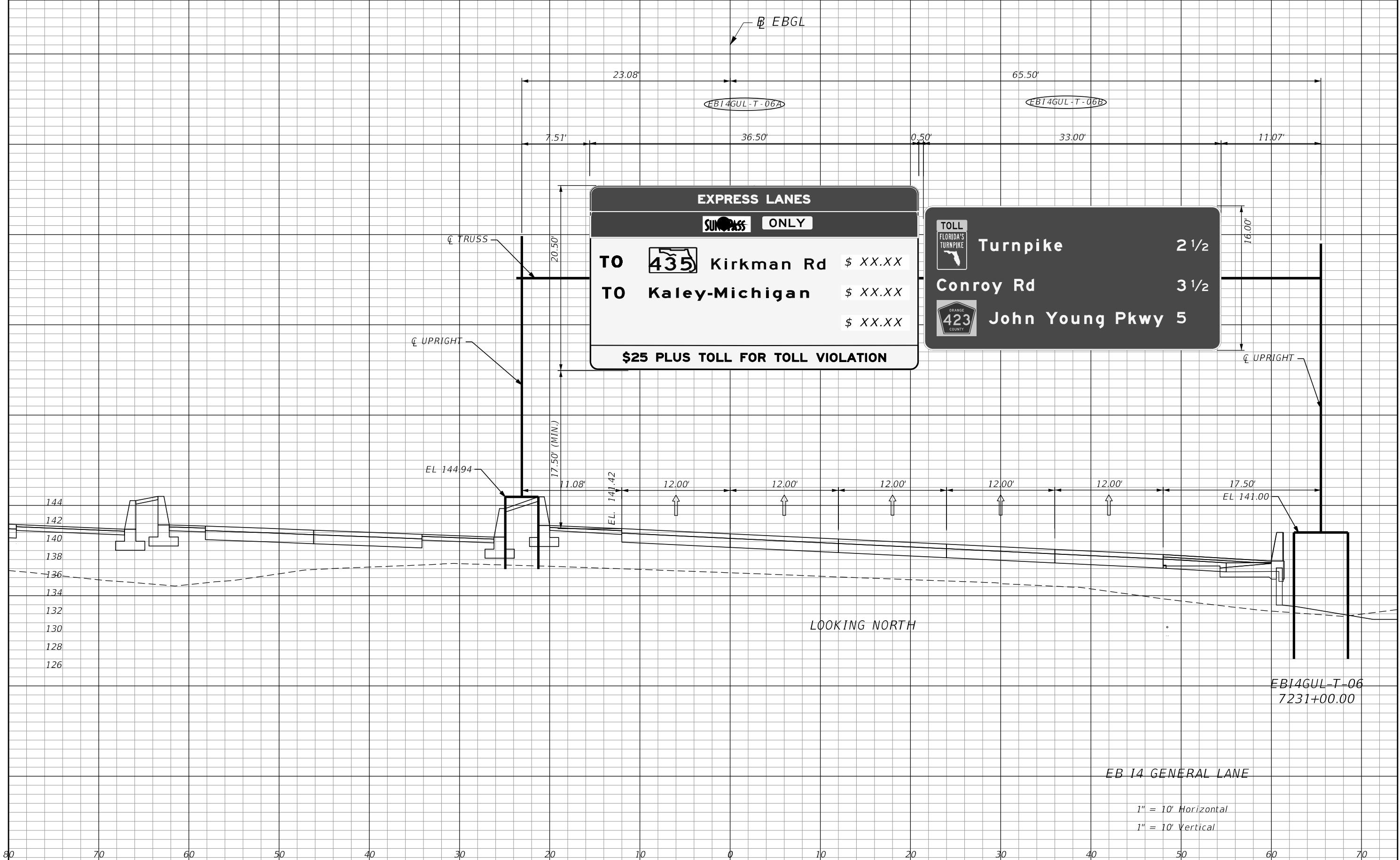
EBI4GUL-C-05
7221+00.00

EB I4 GENERAL LANE

1" = 10' Horizontal
1" = 10' Vertical

REVISIONS		DESCRIPTION		STATE OF FLORIDA DEPARTMENT OF TRANSPORTATION			OVERHEAD SIGN CROSS SECTION	SHEET NO. S-75
DATE	DESCRIPTION	DATE	DESCRIPTION	ROAD NO.	COUNTY	FINANCIAL PROJECT ID		
				SR 400	ORANGE	444315-1-52-01		

Engineer of Record: Aaron M. Johnson
P.E. License No. 72943
Jacobs Engineering Group, Inc.
200 S. Orange Avenue, Suite 900
Orlando, FL 32801
PH (407) 903-5001



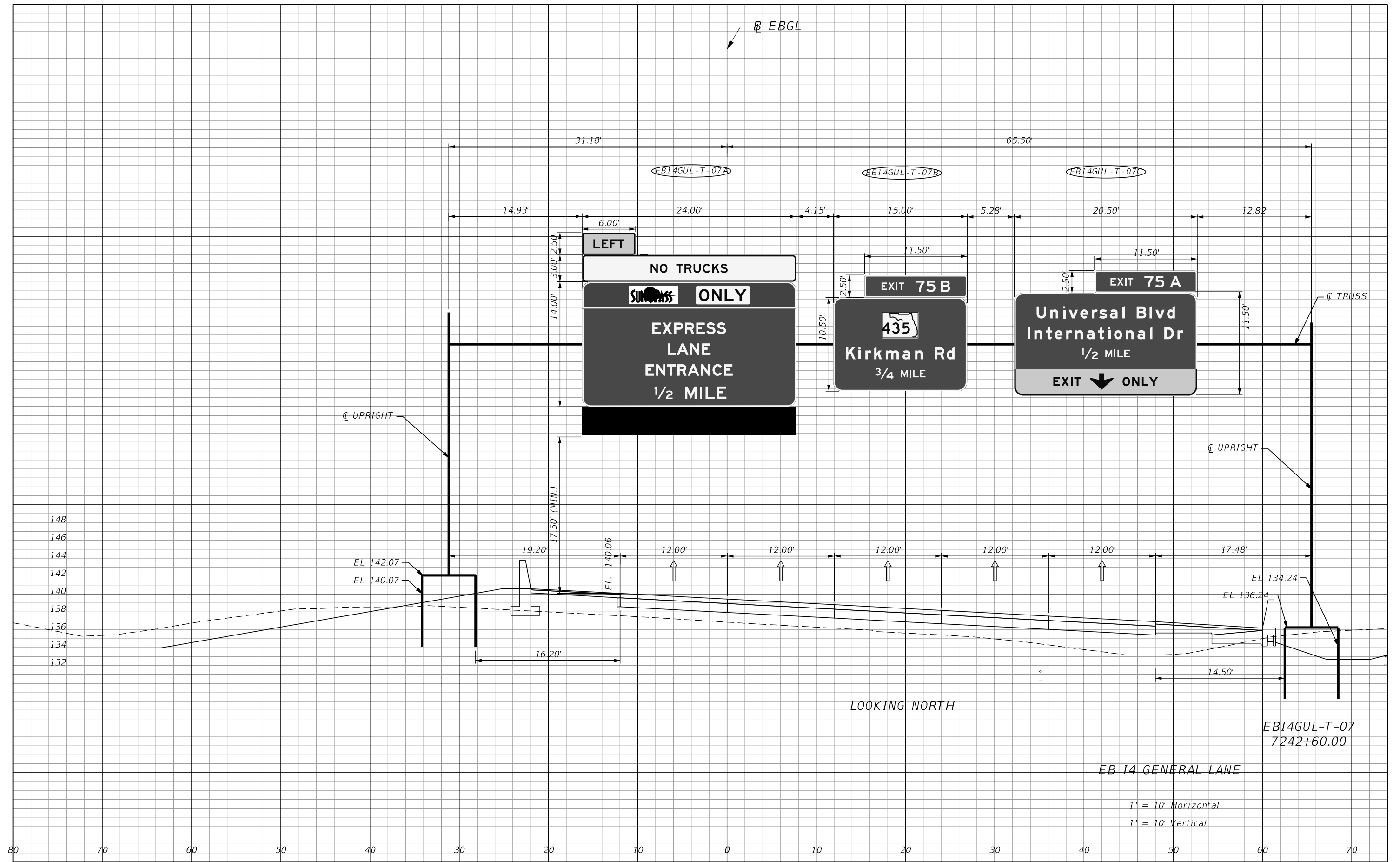
REVISIONS			
DATE	DESCRIPTION	DATE	DESCRIPTION

Engineer of Record: Aaron M. Johnson
 P.E. License No. 72943
 Jacobs Engineering Group, Inc.
 200 S. Orange Avenue, Suite 900
 Orlando, FL 32801
 PH (407) 903-5001

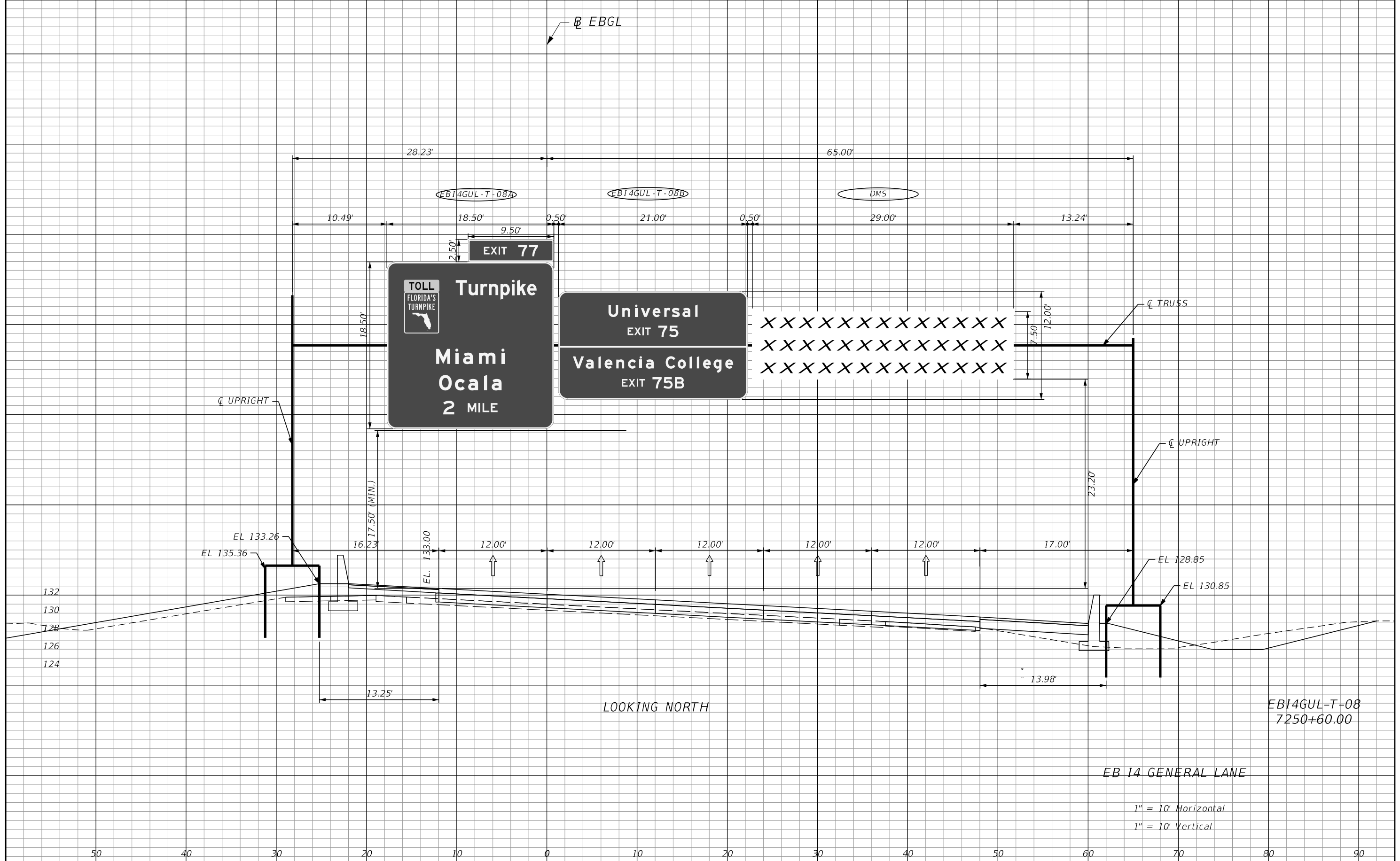
STATE OF FLORIDA DEPARTMENT OF TRANSPORTATION		
ROAD NO.	COUNTY	FINANCIAL PROJECT ID
SR 400	ORANGE	444315-1-52-01

**OVERHEAD SIGN
 CROSS SECTION**

SHEET NO.
S-76



REVISIONS				Engineer of Record: Aaron M. Johnson P.E. License No. 72943 Jacobs Engineering Group, Inc. 200 S. Orange Avenue, Suite 900 Orlando, FL 32801 PH (407) 903-5001	STATE OF FLORIDA DEPARTMENT OF TRANSPORTATION			OVERHEAD SIGN CROSS SECTION	SHEET NO. S-77
DATE	DESCRIPTION	DATE	DESCRIPTION		ROAD NO.	COUNTY	FINANCIAL PROJECT ID		
					SR 400	ORANGE	444315-1-52-01		



EB14GUL-T-08
7250+60.00

1" = 10' Horizontal
1" = 10' Vertical

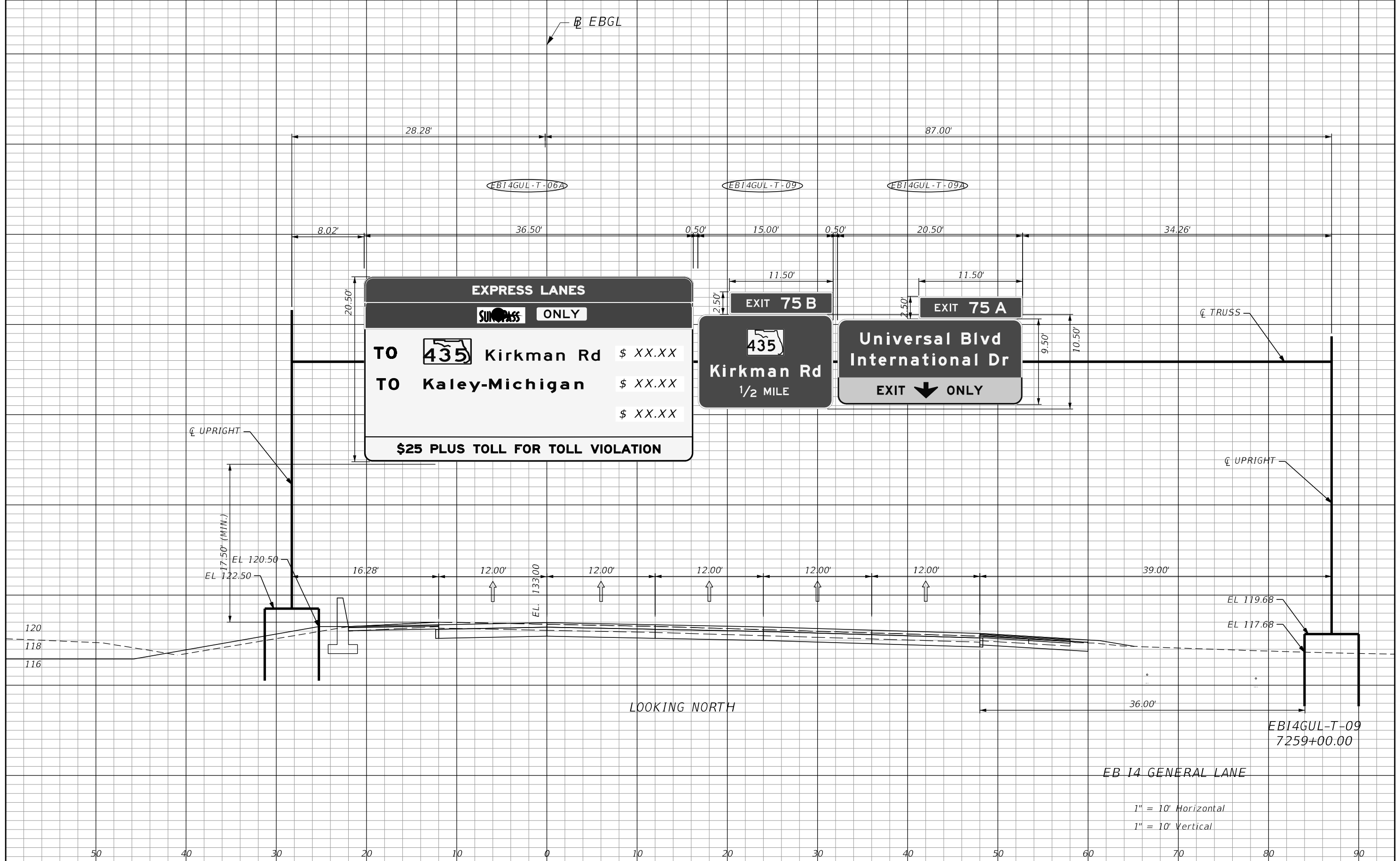
REVISIONS			
DATE	DESCRIPTION	DATE	DESCRIPTION

Engineer of Record: Aaron M. Johnson
P.E. License No. 72943
Jacobs Engineering Group, Inc.
200 S. Orange Avenue, Suite 900
Orlando, FL 32801
PH (407) 903-5001

STATE OF FLORIDA DEPARTMENT OF TRANSPORTATION		
ROAD NO.	COUNTY	FINANCIAL PROJECT ID
SR 400	ORANGE	444315-1-52-01

**OVERHEAD SIGN
CROSS SECTION**

SHEET NO.
S-78



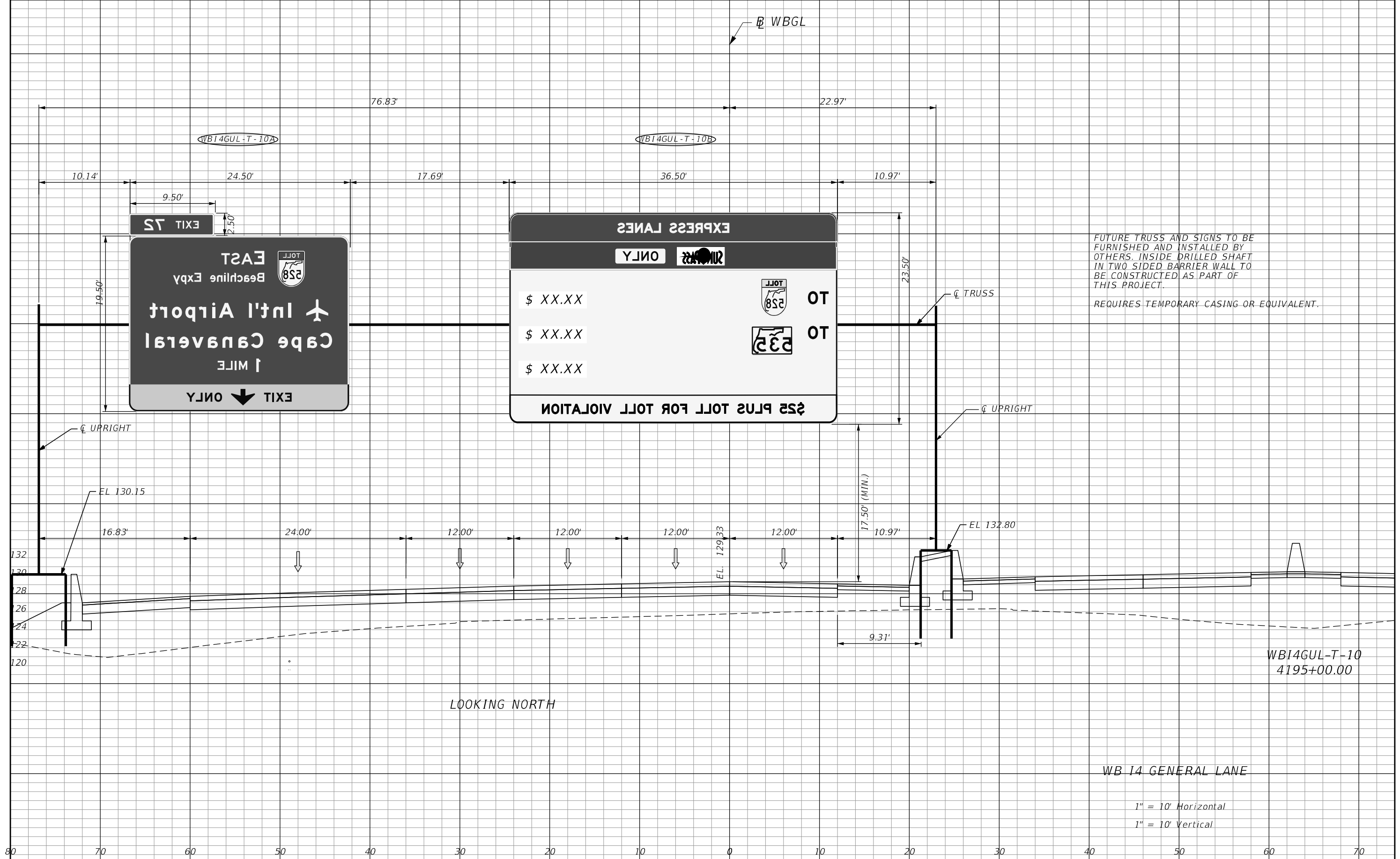
REVISIONS			
DATE	DESCRIPTION	DATE	DESCRIPTION

Engineer of Record: Aaron M. Johnson
 P.E. License No. 72943
 Jacobs Engineering Group, Inc.
 200 S. Orange Avenue, Suite 900
 Orlando, FL 32801
 PH (407) 903-5001

STATE OF FLORIDA DEPARTMENT OF TRANSPORTATION		
ROAD NO.	COUNTY	FINANCIAL PROJECT ID
SR 400	ORANGE	444315-1-52-01

**OVERHEAD SIGN
 CROSS SECTION**

SHEET NO.
S-79



FUTURE TRUSS AND SIGNS TO BE FURNISHED AND INSTALLED BY OTHERS. INSIDE DRILLED SHAFT IN TWO SIDED BARRIER WALL TO BE CONSTRUCTED AS PART OF THIS PROJECT.
REQUIRES TEMPORARY CASING OR EQUIVALENT.

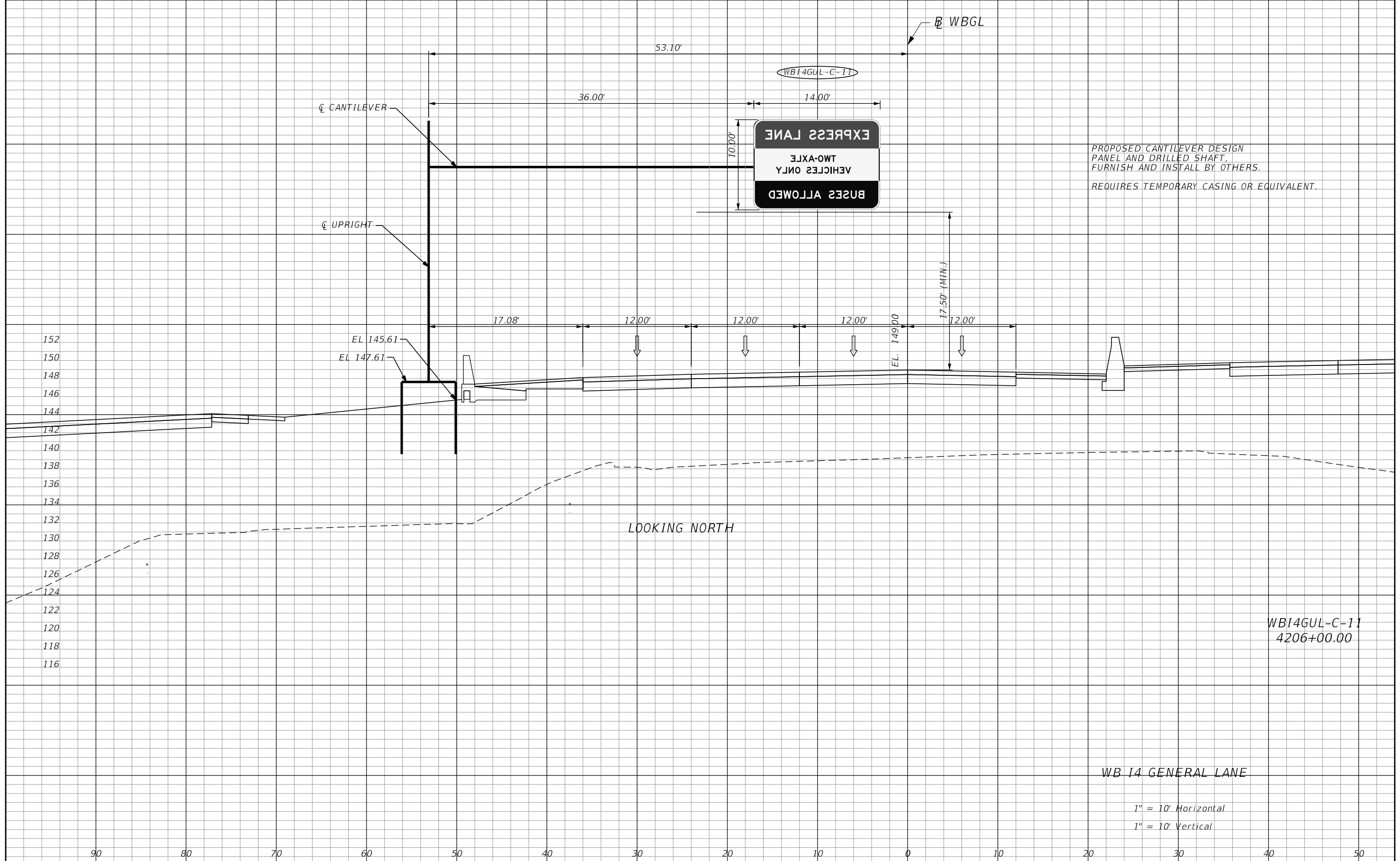
LOOKING NORTH

WB I4 GENERAL LANE

1" = 10' Horizontal
1" = 10' Vertical

REVISIONS		DESCRIPTION		STATE OF FLORIDA DEPARTMENT OF TRANSPORTATION			OVERHEAD SIGN CROSS SECTION	SHEET NO. S-80
DATE	DESCRIPTION	DATE	DESCRIPTION	ROAD NO.	COUNTY	FINANCIAL PROJECT ID		
				SR 400	ORANGE	444315-1-52-01		

Engineer of Record: Aaron M. Johnson
P.E. License No. 72943
Jacobs Engineering Group, Inc.
200 S. Orange Avenue, Suite 900
Orlando, FL 32801
PH (407) 903-5001



PROPOSED CANTILEVER DESIGN
 PANEL AND DRILLED SHAFT,
 FURNISH AND INSTALL BY OTHERS.
 REQUIRES TEMPORARY CASING OR EQUIVALENT.

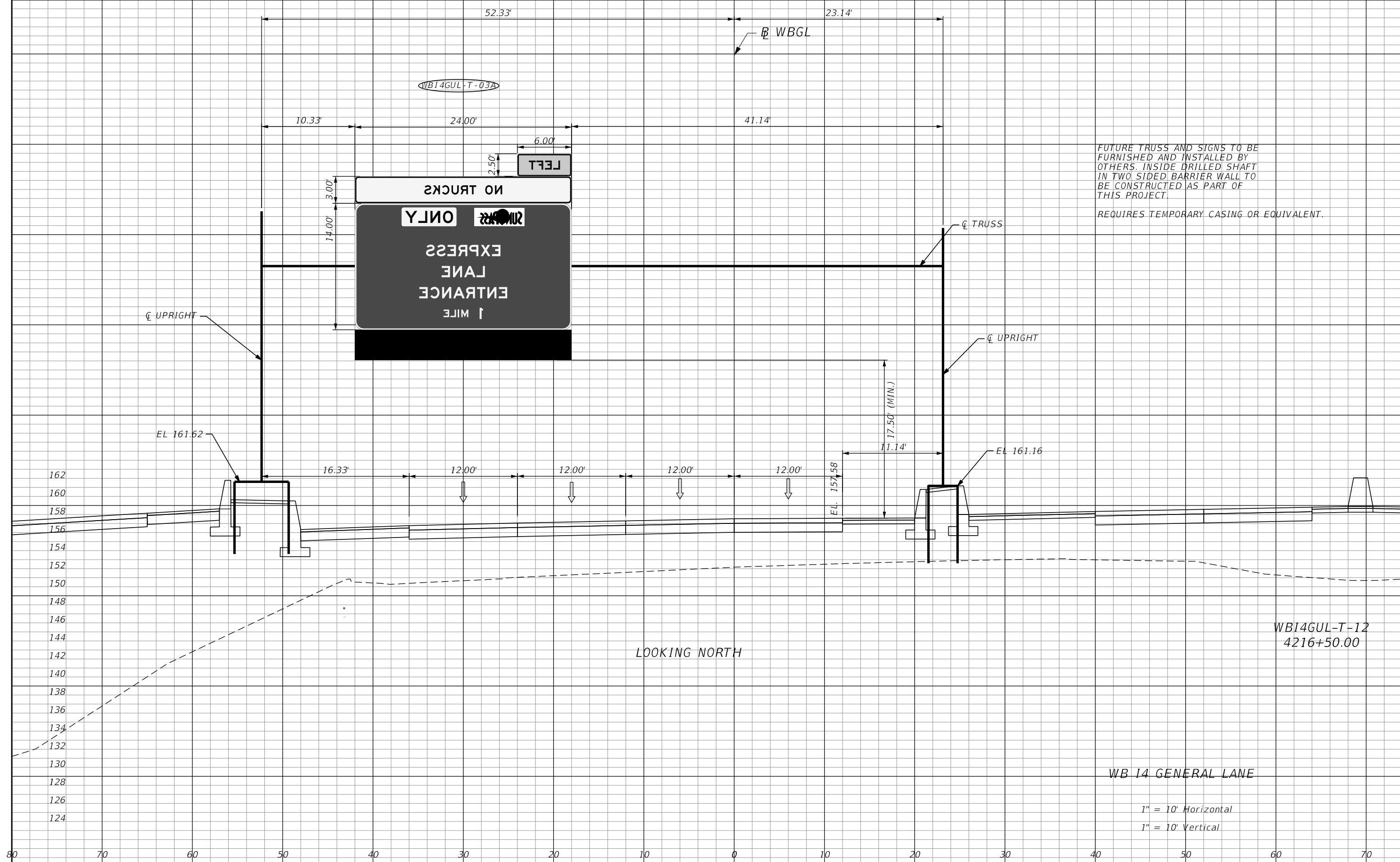
LOOKING NORTH

WB14GUL-C-11
 4206+00.00

WB 14 GENERAL LANE

1" = 10' Horizontal
 1" = 10' Vertical

REVISIONS				Engineer of Record: Aaron M. Johnson P.E. License No. 72943 Jacobs Engineering Group, Inc. 200 S. Orange Avenue, Suite 900 Orlando, FL 32801 PH (407) 903-5001	STATE OF FLORIDA DEPARTMENT OF TRANSPORTATION			OVERHEAD SIGN CROSS SECTION	SHEET NO.
DATE	DESCRIPTION	DATE	DESCRIPTION		ROAD NO.	COUNTY	FINANCIAL PROJECT ID		
					SR 400	ORANGE	444315-1-52-01		S-81



FUTURE TRUSS AND SIGNS TO BE FURNISHED AND INSTALLED BY OTHERS. INSIDE DRILLED SHAFT IN TWO SIDED BARRIER WALL TO BE CONSTRUCTED AS PART OF THIS PROJECT.
REQUIRES TEMPORARY CASING OR EQUIVALENT.

WBI4GUL-T-12
4216+50.00

WB I4 GENERAL LANE

1" = 10' Horizontal
1" = 10' Vertical

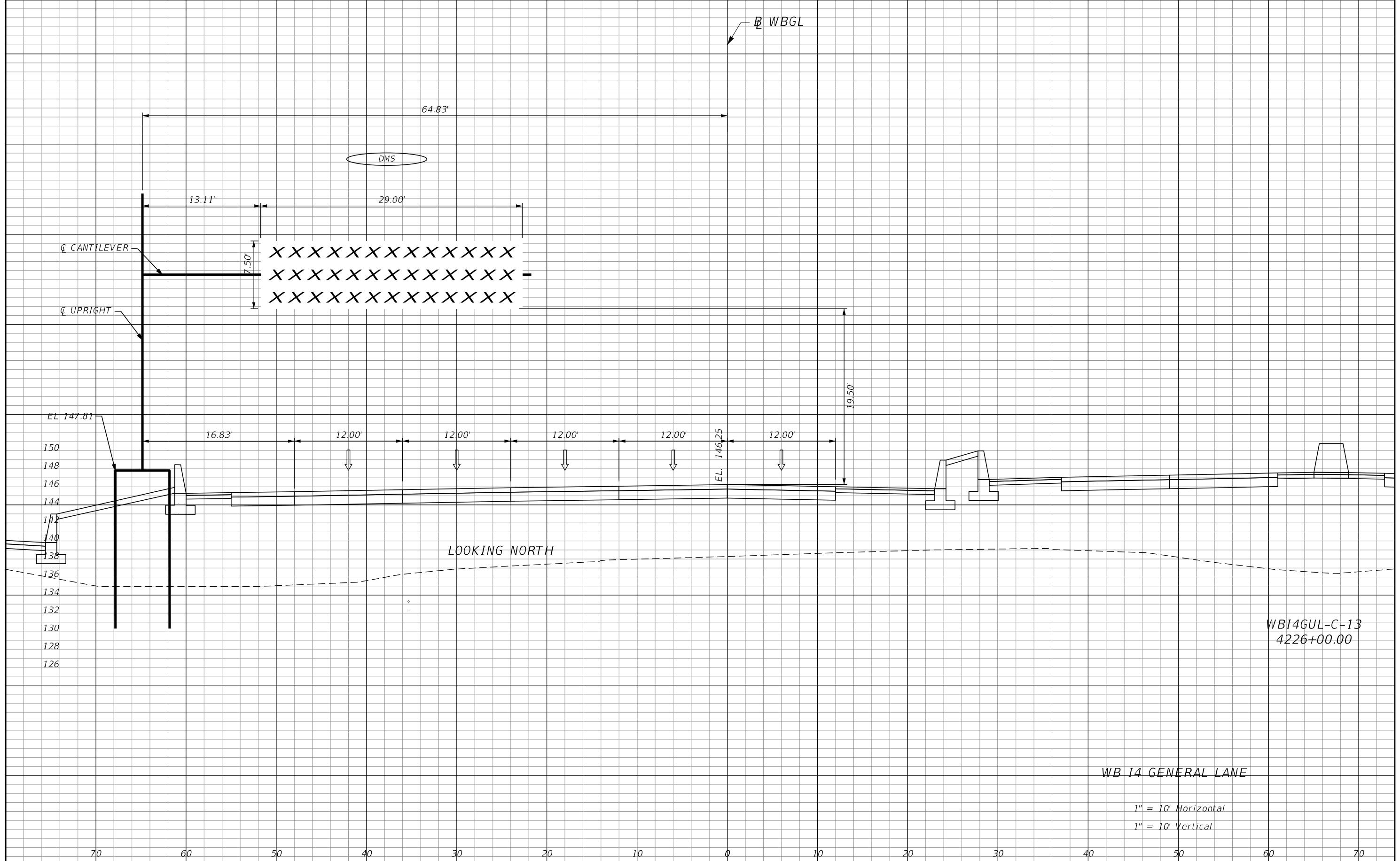
REVISIONS			
DATE	DESCRIPTION	DATE	DESCRIPTION

Engineer of Record: Aaron M. Johnson
P.E. License No. 72943
Jacobs Engineering Group, Inc.
200 S. Orange Avenue, Suite 900
Orlando, FL 32801
PH (407) 903-5001

STATE OF FLORIDA DEPARTMENT OF TRANSPORTATION		
ROAD NO.	COUNTY	FINANCIAL PROJECT ID
SR 400	ORANGE	444315-1-52-01

**OVERHEAD SIGN
CROSS SECTION**

SHEET NO.
S-82



REVISIONS			
DATE	DESCRIPTION	DATE	DESCRIPTION

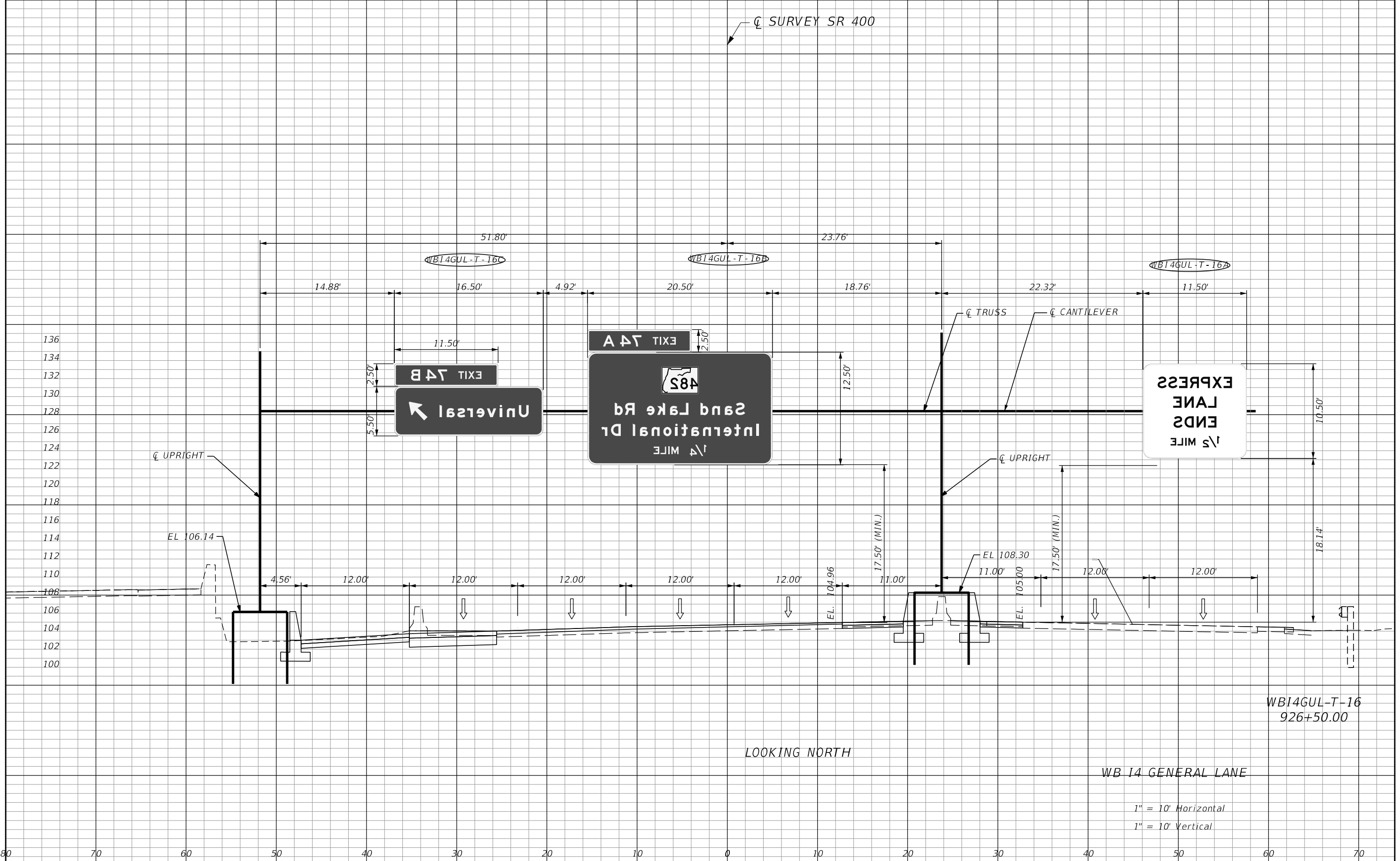
Engineer of Record: Aaron M. Johnson
 P.E. License No. 72943
 Jacobs Engineering Group, Inc.
 200 S. Orange Avenue, Suite 900
 Orlando, FL 32801
 PH (407) 903-5001

STATE OF FLORIDA DEPARTMENT OF TRANSPORTATION		
ROAD NO.	COUNTY	FINANCIAL PROJECT ID
SR 400	ORANGE	444315-1-52-01

**OVERHEAD SIGN
 CROSS SECTION**

SHEET NO.
S-83

☉ SURVEY SR 400



WB14GUL-T-16
926+50.00

LOOKING NORTH

WB I4 GENERAL LANE

1" = 10' Horizontal
1" = 10' Vertical

REVISIONS			
DATE	DESCRIPTION	DATE	DESCRIPTION

Engineer of Record: Aaron M. Johnson
P.E. License No. 72943
Jacobs Engineering Group, Inc.
200 S. Orange Avenue, Suite 900
Orlando, FL 32801
PH (407) 903-5001

STATE OF FLORIDA DEPARTMENT OF TRANSPORTATION		
ROAD NO.	COUNTY	FINANCIAL PROJECT ID
SR 400	ORANGE	444315-1-52-01

**OVERHEAD SIGN
CROSS SECTION**

SHEET NO.
S-84